

Noise and Vibration Impact Assessment

28-Sep-2021
Raising London Circuit
Doc No. 60606949-RPNV-02_Rev_0

Noise and Vibration Impact Assessment

Client: Major Projects Canberra

ABN: 66 676 633 401

Prepared by

AECOM Australia Pty Ltd

Level 21, 420 George Street, Sydney NSW 2000, PO Box Q410, QVB Post Office NSW 1230, Australia

T +61 2 8934 0000 F +61 2 8934 0001 www.aecom.com

ABN 20 093 846 925

28-Sep-2021

Job No.: 60656949

AECOM in Australia and New Zealand is certified to ISO9001, ISO14001 AS/NZS4801 and OHSAS18001.

© AECOM Australia Pty Ltd (AECOM). All rights reserved.

AECOM has prepared this document for the sole use of the Client and for a specific purpose, each as expressly stated in the document. No other party should rely on this document without the prior written consent of AECOM. AECOM undertakes no duty, nor accepts any responsibility, to any third party who may rely upon or use this document. This document has been prepared based on the Client's description of its requirements and AECOM's experience, having regard to assumptions that AECOM can reasonably be expected to make in accordance with sound professional principles. AECOM may also have relied upon information provided by the Client and other third parties to prepare this document, some of which may not have been verified. Subject to the above conditions, this document may be transmitted, reproduced or disseminated only in its entirety.

Table of Contents

Executive Summary	i
1.0 Introduction	1
2.0 Project description	2
3.0 Legislation and strategic context	8
3.1 Relevant guidelines and policies	8
4.0 Methodology	9
4.1 General assessment methodology	9
4.2 Risk assessment approach	9
5.0 Existing noise environment	12
5.1 Noise sensitive receivers	12
5.2 Heritage items	12
5.3 Noise monitoring	12
5.3.1 Instrumentation	12
5.3.2 Unattended background noise monitoring	14
6.0 Assessment criteria	15
6.1 Construction noise and vibration criteria	15
6.1.1 Construction noise	15
6.1.2 Construction vibration	15
6.1.3 Human comfort	17
6.2 Operational noise criteria – Road traffic noise	19
6.2.1 Roads ACT Noise Management Guideline	19
7.0 Construction noise and vibration assessment	21
7.1 Noise assessment methodology	21
7.2 Construction scenarios and equipment	21
7.3 Construction hours	24
7.4 Construction noise assessment	24
7.5 Construction traffic assessment	25
7.6 Construction vibration assessment	26
8.0 Operational noise assessment – Road traffic noise	27
8.1 Noise modelling methodology	27
8.2 Modelled scenarios	28
8.3 Predicted operational road traffic noise impacts	28
9.0 Mitigation measures	30
9.1 Construction noise and vibration	30
10.0 Conclusion	33
10.1 Construction impacts	33
10.2 Operational impacts	33
Appendix A	
IS noise and vibration credits	A
Appendix B	
Noise logger reports	B
Appendix C	
Road traffic noise - Assessed receivers	C
Appendix D	
Road traffic noise levels	D
Appendix E	
Out-of-hours work plan	E

Executive Summary

Major Projects Canberra (MPC) proposes to raise London Circuit between Edinburgh Avenue and Constitution Avenue to provide a new at-grade, signalised intersection with Commonwealth Avenue (the Project). London Circuit currently passes under Commonwealth Avenue in a grade separated interchange with ramp connections between Commonwealth Avenue, London Circuit and Parkes Way.

Subject to securing and complying with the conditions of environmental and planning approvals, construction of the Project would commence around April 2022 and would take approximately two years to complete.

Key construction activities that would be carried out for the Project include site establishment and preparatory works, closure and raising of London Circuit, and construction of retaining walls, demolition and infilling of the Commonwealth Avenue bridges over London Circuit, construction of permanent roadworks, and construction of ancillary infrastructure, including traffic signals and streetlighting, and finishing works.

Construction works would be generally undertaken between 7am – 6pm for weekdays and 7am – 1pm Saturdays. Any works outside of these hours would be the subject of a specific application to the Territory, detailing the need for such works and any additional or work specific noise mitigation measures.

A qualitative construction noise assessment identified that highly intrusive noise impacts (>30 decibels (dB) above background levels) are likely during standard work hours, associated with high noise generating equipment, typically required during excavation, surface preparation, piling, earthworks, backfilling, profiling, levelling and grading. Other activities, associated with structural work and finishing works, may be moderately intrusive (>20-30 dB above background levels). These impacts may be extensive for the nearest sensitive receivers to the noise generating activity. Construction impacts would be managed through a Noise and Vibration Management Plan.

The operational road traffic noise assessment criteria used in the assessment is from the Roads ACT Noise Management Guideline (NMG) (2018). Future road traffic noise levels have been modelled for the 'no build' (without the Project) and 'build' scenarios for the year of opening (2026) and design year (2036). Road traffic noise levels are predicted to exceed the NMG criteria at a total of two co-located noise sensitive receivers, however these do not reflect an actual increase in road traffic noise levels due to the Project. The exceedance of noise criterion at these receivers is predominantly caused by existing road traffic on Parkes Way. As a result, no operational road traffic noise mitigation is proposed.

1.0 Introduction

AECOM Australia Pty Ltd (AECOM) has been commissioned to undertake a noise and vibration impact assessment for the proposed works associated with the raising of London Circuit (the Project).

Raising London Circuit to be at-grade with Commonwealth Avenue would align the road network with strategic transport and land use planning for the City, improve urban amenity and support the revitalisation of the City precinct.

This technical report provides a noise and vibration impact assessment of the Project and has been prepared to support the Environmental Assessment (EA). The construction and operational phases of the report have been assessed using the applicable noise and vibration guidelines.

2.0 Project description

Raising London Circuit (the Project) would involve raising London Circuit between Edinburgh Avenue and Constitution Avenue on a gradual filled embankment to meet the current height of Commonwealth Avenue, and provision of a new signalised intersection between London Circuit and Commonwealth Avenue.

The completed Project, including its main features and elements, is shown in Figure 2-1. Key elements of the Project are summarised in Table 2-1. Further details of the Project are provided in Chapter 3.0 of the Environmental Assessment.

Table 2-1 Key elements of the Project

Key element	Description
Main embankment	A main embankment with associated retaining walls and batters between Edinburgh Avenue in the west and Constitution Avenue in the east, rising in the centre to around the current height of Commonwealth Avenue. The main embankment-would have a slope of up to 3.5 per cent, tapering off to around 2.0 per cent towards the new London Circuit-Commonwealth Avenue intersection
London Circuit West	A modified and reconstructed London Circuit West between Edinburgh Avenue and Commonwealth Avenue: <ul style="list-style-type: none"> London Circuit West would be generally one travel lane in each direction, widening to two lanes between the potential future intersection with the proposed West Road and the new Commonwealth Avenue intersection.
London Circuit East	A modified and reconstructed London Circuit East between Commonwealth Avenue and Constitution Avenue: <ul style="list-style-type: none"> London Circuit East would be two travel lanes in each direction
New and modified intersections	<p>New and modified intersections would be delivered at Edinburgh Avenue (modified) and Commonwealth Avenue (new), as well as making provision for a future potential intersection to tie into the potential future West Road (which would run south from London Circuit West to the future New Acton Waterfront Precinct, but which does not form part of this project).</p> <p>Modified London Circuit-Edinburgh Avenue intersection</p> <p>The modified London Circuit-Edinburgh Avenue intersection would include some civil works and tie-in works with London Circuit to the west of the intersection. No changes to Edinburgh Avenue outside the intersection are proposed.</p> <p>The intersection would retain three travel lanes in each direction on the approach to Edinburgh Avenue, and one travel lane in each direction on London Circuit south of the intersection.</p> <p>New London Circuit-Commonwealth Avenue intersection</p> <p>The new London Circuit-Commonwealth Avenue intersection would be signalised and would include tie-in works on Commonwealth Avenue to the north and south of the intersection. The intersection would be designed to integrate into the local landscape and to minimise intrusion into the significant vista along the Commonwealth Avenue corridor between City Hill and Capital Hill.</p> <p>On Commonwealth Avenue, the southern approach would provide one left turn lane, two through lanes and a right turn lane into London Circuit East. On London Circuit there would be two travel lanes in each direction on both the eastern and western approaches. This intersection configuration would be integrated through tie-in works to the existing configuration of Commonwealth Avenue north and south of this intersection.</p>

Key element	Description
	<p>The new intersection would allow full vehicle movements in all directions between London Circuit and Commonwealth Avenue, except for:</p> <ul style="list-style-type: none"> • No right turn from London Circuit westbound into Commonwealth Avenue northbound • No right turn from Commonwealth Avenue southbound into London Circuit westbound. • No right turn from London Circuit eastbound into Commonwealth Avenue southbound
<p>Modification and removal of existing cloverleaf ramps</p>	<p>Modification and removal of existing cloverleaf ramp connections between Commonwealth Avenue, London Circuit and Parkes Way:</p> <ul style="list-style-type: none"> • The cloverleaf ramp connections to the north west and to the south west of the existing London Circuit-Commonwealth Avenue interchange would be removed, with affected land stabilised and rehabilitated. • The cloverleaf ramp connection to the south east of the existing London-Circuit-Commonwealth Avenue interchange would be modified. This would remove the connection from London Circuit (westbound) on to Commonwealth Avenue (southbound), but would retain the connection between Parkes Way (eastbound) and Commonwealth Avenue (southbound).
<p>Bicycle infrastructure</p>	<p>Provision of bicycle facilities:</p> <ul style="list-style-type: none"> • Dedicated, separated off-road bicycle paths would be provided on the verge on both sides of London Circuit West and London Circuit East, which would operate as one-way pairs in each direction. • Dedicated, separated off-road bicycle paths bicycle paths would be provided along both sides of the tie-in works on Commonwealth Avenue to the north and to the south of the new London Circuit-Commonwealth Avenue intersection.
<p>Pedestrian infrastructure</p>	<p>Provision of pedestrian facilities:</p> <ul style="list-style-type: none"> • Dedicated, separated pedestrian paths would be provided on both sides of London Circuit West and London Circuit East, and along both sides of the tie-in works on Commonwealth Avenue around the new London Circuit-Commonwealth Avenue intersection.
<p>Ancillary infrastructure</p>	<p>Ancillary infrastructure and works, including utility connections, lighting, street furniture, landscaping and drainage are included in the project.</p>

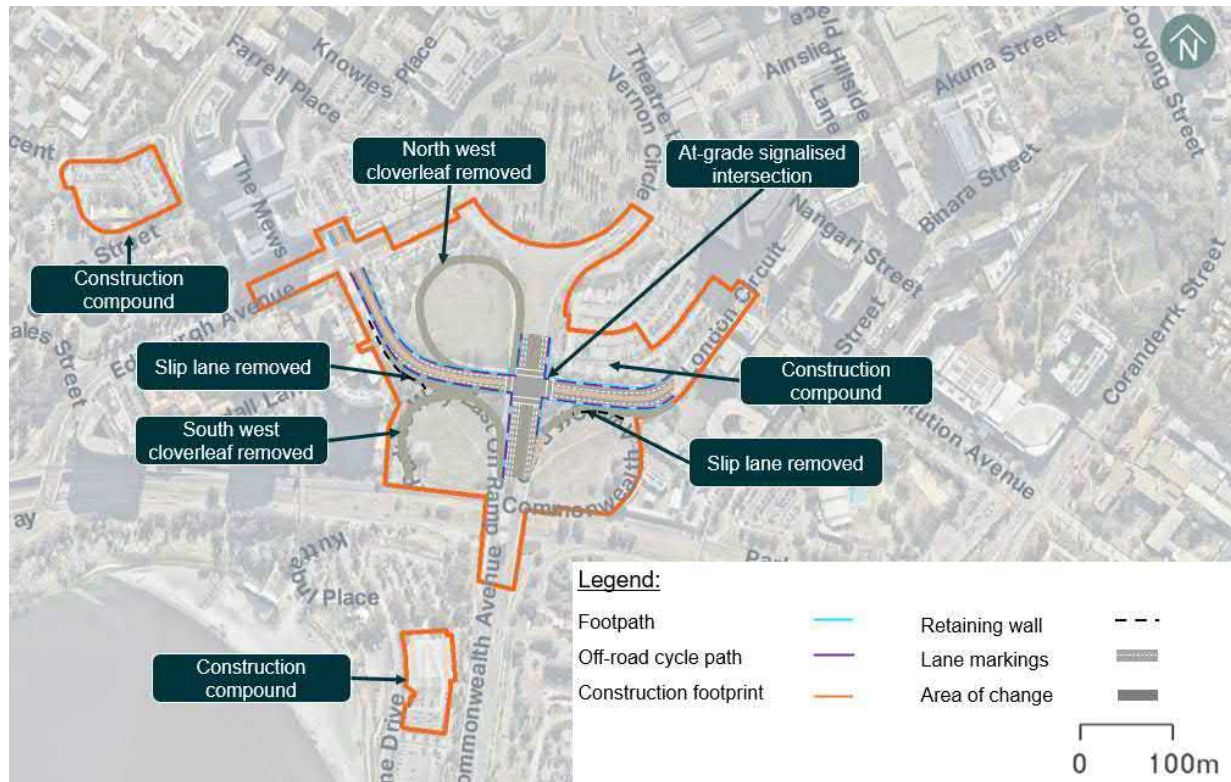


Figure 2-1 The Project and its main features and elements

Subject to securing and complying with the conditions of environmental and planning approvals, construction of the Project would commence around Q2 2022 and would take approximately two years to complete. The construction footprint for the Project, and the areas affected by separate early works are shown in Figure 2-2.

Construction of the Project would be preceded by a series of early works required to allow construction works to commence around Q2 2022. These early works are subject to separate assessment and approvals, and would include:

- Relocation of utilities currently located within the Project construction footprint
- Translocation of Golden Sun Moth (*Synemon plana*) larvae from areas affected by utility relocations
- Traffic management works at the London Circuit-Edinburgh Avenue intersection to allow closure of London Circuit during construction of the Project
- Traffic management works at the Commonwealth Avenue-Vernon Circle intersection, including signalisation, and at the London Circuit-Constitution Avenue intersection to allow closure of London Circuit and traffic management along Commonwealth Avenue during construction of the Project.

Further details of early works are provided in Chapter 4.0 of the Environmental Assessment.

Key construction activities for the Project are summarised in Table 2-2. Further details of the construction of the Project are provided in Chapter 4.0 of the Environmental Assessment.

Table 2-2 Key construction activities

Key construction activity	Description
Site establishment and preparation	<p>Site establishment and preparatory works would involve:</p> <ul style="list-style-type: none"> • Mobilisation and establishment of construction compound sites. Construction compounds approved for use as part of the utility relocation early works would continue to be used for construction of the Project (refer to Figure 2-2) • Translocation of Golden Sun Moth (<i>Synemon plana</i>) larvae from within the Project construction footprint • Implementation of temporary surface water and drainage management infrastructure, including temporary grass swales, along areas of London Circuit which would be filled and raised with bulk earthworks • Decommissioning and removal of utilities from within the Project construction footprint. Some decommissioning and removal works may also be carried out as part of construction works along London Circuit and around the new London Circuit-Commonwealth Avenue intersection • Implementation of traffic management measures, including reliance on early works carried out at the London Circuit-Edinburgh Avenue, Commonwealth Avenue-Vernon Circle and London Circuit-Constitution Avenue intersections, and closure of London Circuit to traffic between Edinburgh Avenue and Constitution Avenue.
Closure and raising of London Circuit	<p>Closure and raising of London Circuit would involve:</p> <ul style="list-style-type: none"> • Removal of existing street furniture, road pavement and vegetation along London Circuit and within the Project construction footprint • Removal of existing street furniture and road pavement along the north west and south west cloverleaf ramp connections between Commonwealth Avenue, London Circuit and Parkes Way, and stabilisation and rehabilitation of land in those areas • Removal of existing street furniture and road pavement for the connection between London Circuit East and the south east clover leaf ramp connection between London Circuit and Commonwealth Avenue. Only the connection with London Circuit would be affected, with the remainder of the ramp connection retained with potential minor modification to accommodate the embankment batter for London Circuit East. Land affected by removal of the London Circuit connection would be stabilised and rehabilitated • Construction of retaining walls and batters, and staged filling of the London Circuit road corridor between Edinburgh Avenue and Constitution Avenue. The infilling along London Circuit would continue concurrently and in coordination with demolition and infilling beneath the Commonwealth Avenue northbound and southbound bridges (refer below)
Demolition and infilling of Commonwealth Avenue bridges	<p>Demolition and infilling of the Commonwealth Avenue bridges would be carried out in stages to allow continued passage of traffic during the works. Indicative staging would be as follows:</p> <ul style="list-style-type: none"> • A temporary sidetrack would be constructed to the east of the existing Commonwealth Avenue southbound bridge and associated temporary pavement of the existing Commonwealth Avenue median to allow traffic diversion around the Commonwealth Avenue bridges during demolition works. The sidetrack would provide two traffic lanes as shown in Figure 2-3

Key construction activity	Description
	<ul style="list-style-type: none"> • Implementation of traffic management measures, including reliance on early works carried out at the Commonwealth Avenue-Vernon Circle intersection, to divert traffic on Commonwealth Avenue so that: <ul style="list-style-type: none"> - Southbound traffic travels via the temporary sidetrack - Northbound traffic crosses onto the existing southbound carriageway - The Commonwealth Avenue northbound bridge is free of traffic • Demolition of the Commonwealth Avenue northbound bridge • Infilling and stabilisation of the area beneath the demolished Commonwealth Avenue northbound bridge as part of the staged program to infill along London Circuit • Construction of the western part of the new London Circuit-Commonwealth Avenue intersection, including a new northbound carriageway • Implementation of traffic management measures following completion of the demolition and infilling of the Commonwealth Avenue northbound bridge so that: <ul style="list-style-type: none"> - Southbound traffic continues to travel via the temporary sidetrack - Northbound traffic travels via the new northbound traffic lanes and western part of the London Circuit-Commonwealth Avenue intersection - The Commonwealth Avenue southbound bridge is free of traffic • Demolition of the Commonwealth Avenue southbound bridge • Infilling and stabilisation of the area beneath the demolished Commonwealth Avenue southbound bridge as part of the staged program to infill along London Circuit • Construction of the eastern part of the new London Circuit-Commonwealth Avenue intersection, including a new southbound carriageway • Implementation of traffic management measures to return southbound traffic on Commonwealth Avenue to the new southbound traffic lanes and eastern part of the London Circuit-Commonwealth Avenue intersection • Demolition of the temporary sidetrack and infilling the area beneath it as part of the staged program to infill along London Circuit.
Permanent road works	<p>Permanent road pavement, median works and kerb and guttering would be constructed in coordination with the completion of infilling London Circuit to provide the permanent reconstructed London Circuit. Road works would include intersection works at Edinburgh Avenue and Commonwealth Avenue, and tie-in works at Constitution Avenue and around the modified and new intersections with Edinburgh and Commonwealth Avenues.</p>
Ancillary infrastructure and finishing works	<p>Ancillary infrastructure and finishing works would be completed prior to commissioning and opening London Circuit to traffic, including:</p> <ul style="list-style-type: none"> • Construction of active transport infrastructure, permanent drainage and utilities works • Installation of lighting and street furniture, and road line marking • Landscaping • Demobilisation, and stabilisation and rehabilitation of disturbed areas, including construction compound sites.

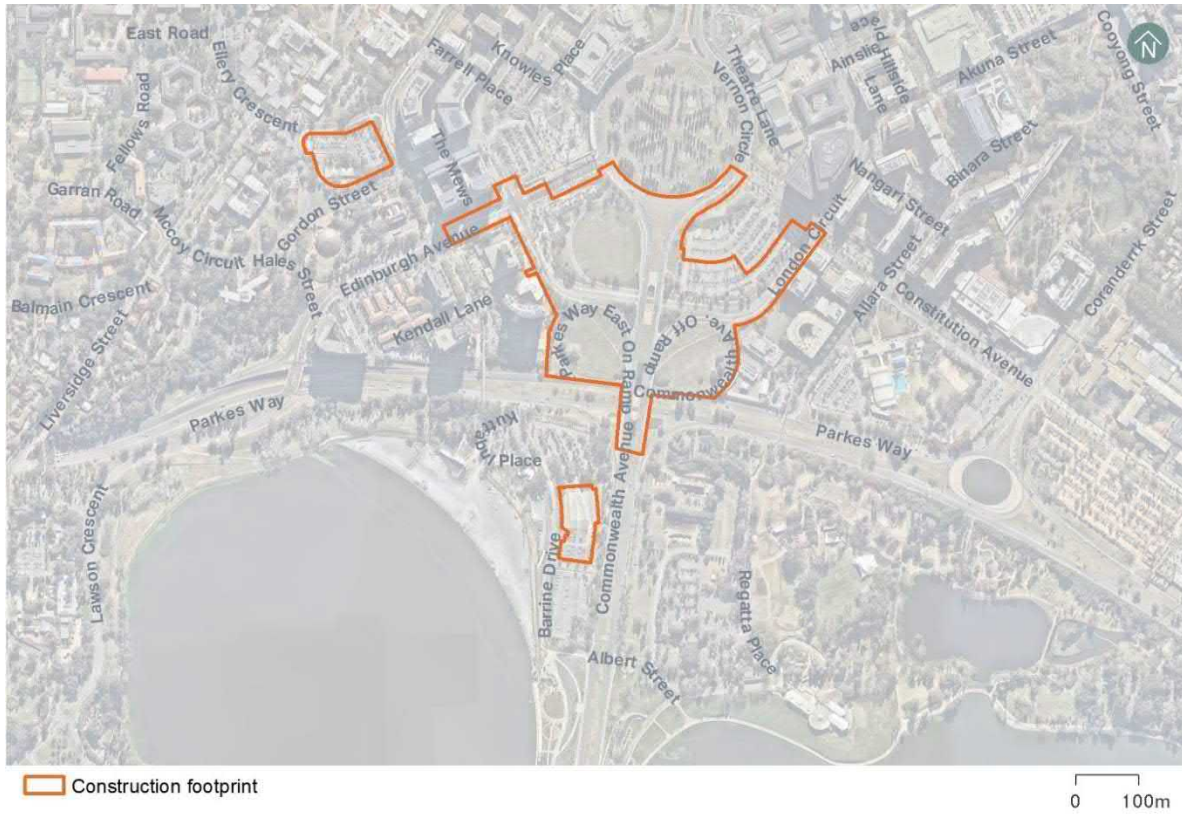


Figure 2-2 The Project construction footprint



Figure 2-3 Temporary Commonwealth Avenue sidetrack configuration

3.0 Legislation and strategic context

3.1 Relevant guidelines and policies

The following acts and regulations are relevant for this assessment:

- ACT Government *Environment Protection Act 1997* (EP Act)
- ACT Government *Environment Protection Regulation 2005* (EPR or the Regulation)

The following guidelines and/or standards have been used for the noise and vibration assessment:

- General:
 - *Noise Measurement Manual* (ACT EPA 2009)
 - *Environment Protection (Noise) Environment Protection Policy 2012* (ACT EPA 2012).
 - *Infrastructure Sustainability (IS) Rating Scheme* (ISCA) (Infrastructure Sustainability Council, 2018)
- Construction noise:
 - *Interim Construction Noise Guideline* (Department of Environment and Climate Change (DECC, 2009)
 - *Environment Protection Regulation* (ACT Government, 2005)
- Construction vibration:
 - *Assessing Vibration: a technical guideline* (NSW Department of Environment and Conservation (DEC) 2006a)
 - DIN 4150:Part 3-1999 Structural vibration – Effects of vibration on structures (*Deutsches Institut für Normung* 1999)
 - Evaluation and Measurement for Vibration in Buildings Part 2, (British Standard (BS) 7385:Part 2-1993) (BS 7385).
- Operational noise – Road traffic noise
 - *Roads ACT Noise Management Guideline* (Transport Canberra and City Services, 2018)
- Sleep disturbance during construction:
 - *NSW Road Noise Policy (RNP)* (DECCW 2011)
 - *Noise Policy for Industry (NPfI)* (NSW Environment Protection Authority (NSW EPA) 2017).

The above policies and guidelines are detailed further in the following Sections, including how they have been employed for the purposes of this assessment.

The Infrastructure Sustainability (IS) Rating Scheme (ISCA, 2018) was developed and is administered by Infrastructure Sustainability Council (ISC) (formerly referred to as Infrastructure Sustainability Council of Australia (ISCA)). The IS Rating Scheme encompasses the IS Rating Tool, a comprehensive evaluation of sustainability performance designed to help infrastructure meet its full sustainability potential across all project stages. The IS rating scheme offers credits for construction and operational noise and vibration. As summarised in Appendix A, this report responds to the Env-2 and Env-3 noise and vibration credit criteria and additional guidance.

4.0 Methodology

4.1 General assessment methodology

This section details the general methodology for this noise and vibration impact assessment. Specific methodologies pertaining to construction noise and operational noise are detailed in Sections 7.1 and 8.1 respectively.

1. Identify sensitive receivers near the Project that are likely to be impacted by construction and operational noise and vibration
2. Conduct noise monitoring and attended noise measurements to determine relevant noise criteria, where applicable
3. Assess noise and vibration impacts to nearby sensitive receivers using relevant guidelines and policies, and compare against relevant criteria

Provide indicative noise management measures, mitigation options or treatments where applicable.

4.2 Risk assessment approach

An environmental risk assessment is required to determine potential impacts from the construction and operation of the Project. A risk assessment for potential noise and vibration impacts associated with the Project was carried out to:

- Facilitate a consistent approach to risk assessment across the various specialist studies for the environmental assessment.
- Identify key project risks to inform the detailed investigations where required
- Ensure the level of investigation is proportionate to the relative environmental risk
- Assess the effectiveness of proposed mitigation measures and whether additional measures may be required.

Risks can be defined as a combination of:

- The magnitude of potential consequences of an event
- The likelihood of the event occurring

The risk assessment process developed for the project involved the assignment of consequence and likelihood ratings which were combined to give an overall risk level for each identified risk. The environmental risk assessment for the project is described below and summarised in Figure 4-1. Key steps include:

- Description of impacting process
- Description of environmental values affected
- Description of likelihood of impacting process occurring (assume no mitigation or controls applied) (Table 4-1)
- Description of consequence of impact on environmental value (assume no mitigation or controls applied) (Table 4-2)
- Calculate risk level (Table 4-3)
- Identify mitigation and management measures:
 - Apply industry standard management measures to relevant impacts (e.g. dust suppression) to impacts of all risk levels
 - Where risk level is medium or above, identify additional controls to reduce impacts
- Determine residual risk:
 - Likelihood and consequence of impact on environmental values with industry standard and additional controls applied

Figure 4-1 Risk assessment approach

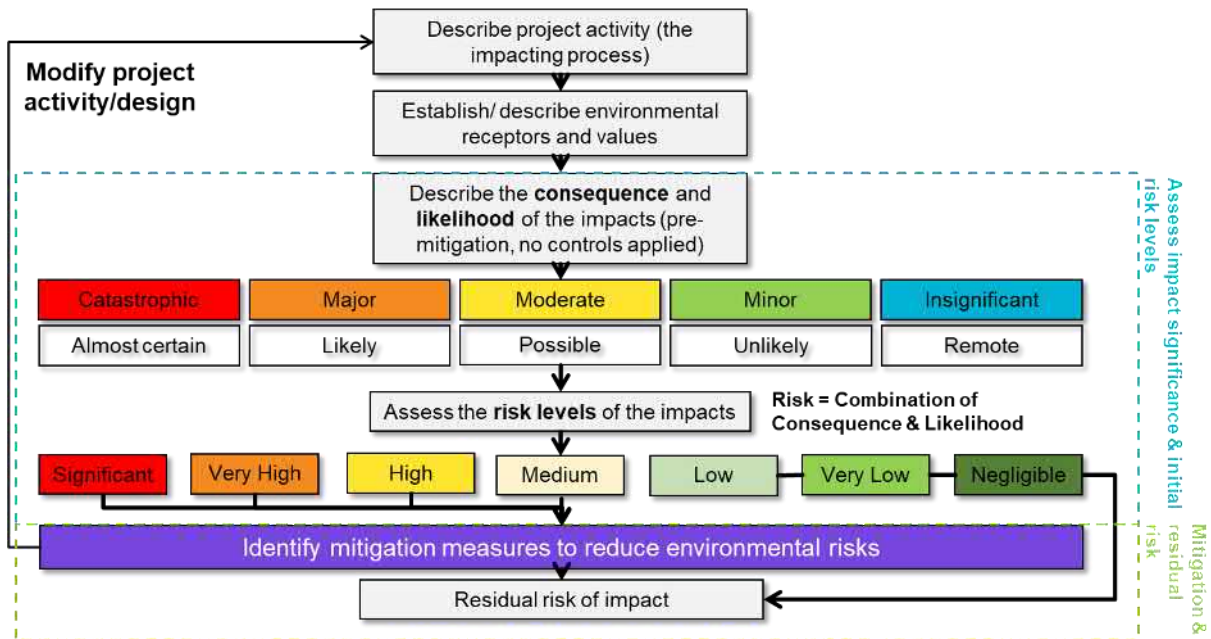


Table 4-1 Quantitative likelihood descriptors

Likelihood	Description
Remote	Extremely rare/unprecedented
Unlikely	Not expected to occur in most circumstances
Possible	Could occur
Likely	Probably would occur
Almost Certain	Expected to occur

Table 4-2 Consequence descriptors

Consequence	Environment	Economic	Social
Insignificant	No environmental damage.	Minimal losses	No noticeable change experienced by people in the locality
Minor	Minor instances of environmental damage that could be reversed. I.e. negative impact on a specific species.	Several thousand dollars lost revenue or remediation costs	Mild deterioration, for a reasonably short time, for a small number of people who are generally adaptable and not vulnerable
Moderate	Isolated but significant instances of environmental damage that might be reversed with intense efforts.	Half million dollars lost revenue or remediation costs	Noticeable deterioration to something that people value highly, either lasting for an extensive time, or affecting a group of people
Major	Severe loss of environmental amenities and a danger of continuing	One million dollars lost revenue or remediation costs	Substantial deterioration to something that people value highly, either lasting for an indefinite

Consequence	Environment	Economic	Social
			time, or affecting many people in a widespread area
Catastrophic	Major widespread loss of environmental amenity and progressive irrecoverable environmental damage.	Several million dollars in lost revenue or remediation costs	Substantial change experienced in community wellbeing, livelihood, amenity, infrastructure, services, health, and/or heritage values; permanent displacement or addition of at least 20% of a community

Table 4-3 Risk matrix

Likelihood	Consequence				
	Insignificant	Minor	Moderate	Major	Catastrophic
Almost Certain	Medium	High	Very High	Significant	Significant
Likely	Low	Medium	High	Very High	Significant
Possible	Very Low	Low	Medium	High	Very High
Unlikely	Negligible	Very Low	Low	Medium	High
Rare	Negligible	Negligible	Very Low	Low	Medium

5.0 Existing noise environment

The noise environment is typically urban in nature, with existing road traffic and urban 'hum' dominant throughout the Project area.

5.1 Noise sensitive receivers

Land use in the area immediately surrounding the construction footprint is characterised by a CBD setting, transitioning to residential dwellings further to the north. Noise sensitive receivers within the study area were identified using aerial photography. The uses of all buildings within the study area were determined through a ground-truthing site survey exercise. This, in conjunction with cadastral information, was used to determine the classification of residential, commercial, recreational and other uses within the Project noise assessment study area.

5.2 Heritage items

There are a number of heritage listed places located in the vicinity of the Project (Table 5-1). These heritage items are assessed in the Heritage Impact Assessment (HIA) prepared by GML Heritage Pty Ltd in July 2021.

Table 5-1 Listed historic heritage places

Place name	Register (Status)
Canberra the Planned National Capital	Nominated: National Heritage List (Nominated)
Parliament House Vista	Commonwealth Heritage List (Listed / 105466)
National Land Roads	Nominated: Commonwealth Heritage List (Nominated / 106324)
City Hill	ACT Heritage Register (Registered / 20002)

5.3 Noise monitoring

5.3.1 Instrumentation

Details of the sound level meters (noise loggers) used for unattended long-term noise monitoring are presented in Table 5-2. The noise monitoring locations are shown in Figure 5-1 below. These noise monitoring locations were selected in consultation with MPC and relevant stakeholders in order to determine the nature of the local noise environment throughout the study area.

Table 5-2 Noise logging locations, measurement periods and instrumentation

ID	Address	Logger type / Serial number	Measurement period	Days of data retrieved
NL1	Archbishops House, Parkes	Rion NL-52 S/N: 00175537	26/07/2021 – 09/08/2021	14
NL2	1 London Circuit, Canberra	Rion NL-52 S/N: 00164393	26/07/2021 – 09/08/2021	14
NL3	Police Station and RBA, Canberra	Rion NL-52 S/N: 00164394	26/07/2021 – 09/08/2021	14
NL4	255 London Circuit, Canberra	Rion NL-52 S/N: 00164394	10/08/2021 – 24/08/2021	14
NL5	ANU School of Art, 61 Marcus Clarke Street, Canberra	Rion NL-52 S/N: 00164396	5/08/2021 – 19/08/2021	14



Figure 5-1 Noise logger locations

All acoustic instrumentation used in for the assessment comply with the requirements of *Australian Standard (AS) IEC 61672.1-2004 Electroacoustics – Sound level meters*, Specifications and were calibrated before and after monitoring sessions with a drift in calibration not exceeding plus or minus (\pm) 0.5 decibel (dB).

All instruments used were within their current National Association of Testing Authorities, Australia (NATA) certified in-calibration period (i.e. calibration in the last two years).

5.3.2 Unattended background noise monitoring

Ambient noise monitoring was undertaken at the five locations as listed in Table 5-2 between 26 July and 24 August 2021. The locations for the unattended noise loggers were determined through examination of aerial photography and site inspections. Final locations were selected in consultation with MPC and relevant stakeholders in order to determine the local noise environment throughout the study area.

A noise logger measures the noise level over a 15-minute sample period and then determines L_{A1} , L_{A10} , L_{A90} , L_{Amax} and L_{Aeq} levels of the noise environment. The L_{A1} , L_{A10} and L_{A90} levels are the levels exceeded for 1 %, 10 % and 90 % of the sample period respectively. The L_{Amax} level is the maximum noise level due to individual noise events. The L_{A90} level is taken as the background noise level. The L_{Aeq} level is the energy averaged noise level over the 15-minute period.

Weather data recorded during the noise monitoring survey periods were obtained from the Bureau of Meteorology weather station, located at Canberra Airport (ID: 070351). Periods which were affected by noise from extraneous wind and rain were omitted from the results, as indicated in Appendix B.

The noise logging locations are shown in Figure 2. Photos of the noise loggers and the noise logging results are provided in Appendix B, and are summarised in Table 5-3 below.

Table 5-3 Unattended background noise monitoring results

ID	Rating Background Level (L_{A90}), dB(A)			Ambient noise level (L_{Aeq}), dB(A)		
	Day	Evening	Night	Day	Evening	Night
NL1	57	54	39	63	61	56
NL2	53	50	45	61	58	54
NL3	52	49	44	57	55	54
NL4	43	40	34	58	55	53
NL5	48	48	43	57	54	50

Notes:

dB(A) represents A-weighted decibels, the relative frequency response used in sound measuring instruments.

1. In accordance with the NPfI, time of day is defined as follows:

Day – the period from 7 am to 6 pm Monday to Saturday or 8 am to 6 pm on Sundays and public holidays.

Evening – the period from 6 pm to 10 pm.

Night – the remaining periods.

6.0 Assessment criteria

6.1 Construction noise and vibration criteria

6.1.1 Construction noise

Section 29 of the ACT Environment Protection Regulation (2005) states that:

“Under section 25 (1), noise is not taken to cause environmental harm in an affected place if it is noise mentioned in schedule 2, table 2.3, column 2 and the conditions (if any) mentioned in column 3 for the noise are met.”

Clause 16 of Table 2.3 of the Regulation then places no conditions on the “Noise emitted in the course of constructing or maintaining a major road...”. This is the clause under which major road construction does not require noise assessment in the ACT.

Section 9.11 of the Environment Protection (Noise) Environment Protection Policy 2012 provides the following reasoning for the exemption of roadworks:

“9.11 Roadworks

The construction and maintenance of roads is central to the economic and social well-being of the community. The Regulation restricts the times at which roadworks can take place to limit noise nuisance while not unduly affecting traffic.

No time restrictions are placed on the construction and maintenance of major roads to enable work to take place during periods of low traffic flows.”

Accordingly, construction noise generated by the Project has not been assessed against specific numerical noise limits. Notwithstanding, as part of the Project’s contract documents, the construction contractor is required to prepare and demonstrate compliance with a best-practice Construction Noise and Vibration Management Plan (CNVMP), subject to statutory authorities’ approvals.

A qualitative assessment of the noise impacts along the alignment, based on the likely worst case at the nearest residential receivers to each of the proposed works has been undertaken and is presented in Section 7.0. The qualitative representation of the results of the assessment is provided to facilitate understanding of the level of impact for different activities. The qualitative descriptions are related to the likely noise levels as follows:

- Clearly audible: average noise levels >10-20 dB above the background
- Moderately intrusive: average noise levels >20-30 dB above the background
- Highly intrusive: average noise levels > 30 dB above background.

6.1.2 Construction vibration

The relevant standards/guidelines for the assessment of construction vibration are summarised in Table 6-1.

Table 6-1 Standards/guidelines used for assessing construction vibration

Item	Standard/guideline
Structural damage	Heritage structures – German Standard DIN 4150 – Part 3 – Structural Vibration in Buildings – Effects on Structures (DIN 4150) Non-heritage structures – Evaluation and Measurement for Vibration in Buildings Part 2, (British Standard (BS) 7385:Part 2-1993) (BS 7385)
Human comfort (tactile vibration)	Assessing Vibration: A Technical Guideline (AVATG) ¹
Human comfort (ground-borne noise)	Interim Construction Noise Guideline (ICNG)

Notes:

- ¹ This document is based upon the guidelines contained in British Standard 6472:1992, "Evaluation of human exposure to vibration in buildings (1-80 Hz)". This British Standard was superseded in 2008 with BS 6472-1:2008 "Guide to evaluation of human exposure to vibration in buildings – Part 1: Vibration sources other than blasting" and the 1992 version of the Standard was withdrawn. Although a new version of BS 6472 has been published, the Environment Protection Authority still requires vibration to be assessed in accordance with the 1992 version of the Standard at this point in time.

Vibration and its associated effects are usually classified as follows:

- Continuous vibration continues uninterrupted for a defined period and includes sources such as machinery and continuous construction activities for example, a vibratory roller
- Impulsive vibration is a rapid build up to a peak followed by a damped decay. It may consist of several cycles at around the same amplitude, with a duration of typically less than two seconds and no more than three occurrences in an assessment period. This may include occasional dropping of heavy equipment or loading activities
- Intermittent vibration occurs where there are interrupted periods of continuous vibration, repeated periods of impulsive vibration or continuous vibration that varies significantly in magnitude. This may include intermittent construction activity, impact pile driving, jack hammers.

6.1.2.1 Structural damage

At present, no Australian Standards exist for the assessment of building damage caused by vibration. DIN 4150 and BS 7385-2 provide recommended maximum levels of vibration that reduce the likelihood of building damage caused by vibration and are presented in Table 6-2 and Table 6-3. DIN 4150 states that buildings exposed to higher levels of vibration than recommended limits would not necessarily result in damage. Structural damage criteria for heritage items have been taken from DIN 4150, whilst criteria for commercial/residential items have been taken from BS 7385.

Table 6-2 DIN 4150: Structural damage safe limits for building vibration

Group	Type of structure	Vibration velocity in mm/s			
		At foundation at a frequency of:			Vibration at the horizontal plane of the highest floor
		Less than 10 Hz	10 Hz to 50 Hz	50 Hz to 100 Hz	All frequencies
1	Buildings used for commercial purposes, industrial buildings and buildings of similar design	20	20 to 40	40 to 50	40
2	Dwellings and buildings of similar design and/or use	5	5 to 15	15 to 20	15
3	Structures that because of their particular sensitivity to vibration, do not correspond to those listed in Group 1 or 2 and have intrinsic value (e.g. Reserve Bank of Australia Building)	3	3 to 8	8 to 10	8

Notes:

*mm/s represents millimetres per second**Hz represents hertz***Table 6-3 BS 7385-2: Transient vibration guide values for cosmetic damage**

Group	Type of building	Peak component particle velocity in frequency range of predominant pulse	
		4 Hz to 15 Hz	15 Hz and above
1	Reinforced or framed structures Industrial and heavy commercial buildings	50 mm/s at 4 Hz and above	
2	Unreinforced or light framed structures Residential or light commercial type buildings	15 mm/s at 4 Hz increasing to 20 mm/s at 15 Hz	20 mm/s at 15 Hz increasing to 50 mm/s at 40 Hz and above

6.1.3 Human comfort

Humans are sensitive to vibration such that they can detect vibration levels well below those required to cause any risk of damage to a building or its contents. Criteria to avoid annoyance are therefore more stringent than those to prevent structural damage.

6.1.3.1 Intermittent vibration

The assessment of intermittent vibration outlined in AVATG is based on Vibration Dose Values (VDVs). The VDV accumulates the vibration energy received over the daytime and night-time periods.

Maximum and preferred VDVs for intermittent vibration arising from construction activities are listed in Table 6-4. The VDV criteria are based on the likelihood that a person would be annoyed by the level of vibration over the entire assessment period.

Table 6-4 Preferred and maximum vibration dose values for intermittent vibration ($m/s^{1.75}$)

Location	Day time		Night-time	
	Preferred	Max	Preferred	Max
Critical areas ¹	0.10	0.20	0.10	0.20
Residences ²	0.20	0.40	0.13	0.26
Offices, schools, educational institutions and places of worship	0.40	0.80	0.40	0.80
Workshops	0.80	1.60	0.80	1.60

Notes:

m/s represents metres per second.

- Examples include hospital operating theatres and precision laboratories where sensitive operations are occurring. These may be cases where sensitive equipment or delicate tasks require more stringent criteria than the human comfort criteria.*
- Criteria for residences are lower than schools as people expect to be able to relax/sleep in their homes without annoyance and are generally more concerned about structural damage than would be the case within schools and offices.*

6.1.3.2 Continuous and impulsive vibration

Acceptable levels of human exposure to continuous and impulsive vibration are dependent on the time of day and the activity taking place in the occupied space. AVATG provides the preferred values for continuous and impulsive vibration. These are presented in Table 6-5.

There is low probability of adverse comment or disturbance to building occupants at vibration values below the preferred values in Table 6-5. Situations exist where vibration above the preferred values can be acceptable, particularly for temporary disturbances and infrequent events of short duration. Vibration levels above those indicated in Table 6-5 may be dealt with through negotiation with the regulator of the affected community. The following axes are defined in relation to the human body:

- x – back to chest
- y – right side to left side
- z – foot to head.

Table 6-5 Peak particle velocity for continuous and impulsive vibration (mm/s) z-axis

Location	Assessment period	Preferred	Maximum
Continuous vibration			
Critical areas ¹	When in use	0.14	0.28
Residences ²	Day Night	0.28 0.20	0.56 0.40
Offices, schools, educational institutions and places of worship	When in use	0.56	1.10
Workshops	When in use	1.10	2.20
Impulsive vibration			
Critical areas ¹	When in use	0.14	0.28
Residences ²	Day Night	8.60 2.80	17.0 5.60
Offices, schools, educational institutions and places of worship	When in use	18.0	36.0
Workshops	When in use	18.0	36.0

Notes:

- Examples include hospital operating theatres and precision laboratories where sensitive operations are occurring. These may be cases where sensitive equipment or delicate tasks require more stringent criteria than the human comfort criteria.
- Criteria for residences are lower than schools as people expect to be able to relax/sleep in their homes without annoyance and are generally more concerned about structural damage than would be the case within schools and offices.

6.2 Operational noise criteria – Road traffic noise

6.2.1 Roads ACT Noise Management Guideline

The operational road traffic noise assessment criteria used in this assessment is from the Roads ACT Noise Management Guideline (2018) (NMG). The criteria apply at 1 m from the building façade, approximately 1.2-1.5 m above ground level.

Road traffic noise criteria applicable to upgrading roads in existing areas is provided in Table 6-6 below.

Table 6-6 Traffic noise levels resulting from upgraded road in existing areas of noise sensitive land use (ground level)

Existing traffic noise level at adjacent buildings, $L_{Aeq,15hr}$	Traffic noise level at adjacent buildings after road works completed
> 60 dB(A)	Equal to existing level (not greater than 65 dB(A))
55 – 60 dB(A)	60 dB(A)
< 55 dB(A)	Not more than 5 dB(A) above existing level

The NMG also identified noise sensitive receivers that should be included in an assessment of road traffic impacts, these are defined in Table 6-7 below. The table also outlines how these have been addressed in this assessment.

Table 6-7 Noise sensitive receivers

Building use	Corresponding receiver type in assessment
Apartment Attached house Boarding house Caravan park/camping ground Detached house Guest house Retirement complex Special care establishment Special care hostel	Residential
Childcare centre	Child Care
Community activity centre (except community halls)	Passive Recreation and Community Theatre
Educational establishment	Education
Health facility/hospital	None
Special dwelling	Place of Worship

7.0 Construction noise and vibration assessment

7.1 Noise assessment methodology

Noise levels due to construction activities have been assessed qualitatively, taking into consideration the following factors:

- Construction equipment
- Background noise environment
- Location of works in relation to sensitive receivers
- Duration of activities

General mitigation measures for construction noise have been provided in Section 9.0.

7.2 Construction scenarios and equipment

Construction equipment and associated sound power levels typically used for these construction scenarios are identified in Table 7-1 below. The listed sound power levels are typical values taken from data provided in:

- *Construction Noise and Vibration Guideline* (NSW Roads and Maritime, 2016)
- Australian Standard AS2436-2010, *Guide to noise control on construction, demolition and maintenance sites*
- British Standard BS5228: Part 1 2009 *Code of Practice for Noise and Vibration Control on Construction and Open Sites Part 1: Noise*.

It has been assumed that all equipment is modern and in good working order. Noise measurements undertaken by AECOM and data provided in BS5228 indicate that L_{A1} sound power levels are typically up to 8 dB(A) above L_{Aeq} sound power levels for construction works.

Table 7-1 Sound power levels of typical construction plant

Phase	Works	Equipment	SWL, dB(A)
1	1. Early works	Trucks	98
		20t Mobile crane	104
		Scissor lift	100
		Semi trucks	108
		Hiab truck	98
		Backhoe	102
		Trencher	99
		Hand tools	94
		Total	111

Phase	Works	Equipment	SWL, dB(A)
2, 3 & 4	2. Demolition	Excavator	105
		Hydraulic breaker	112
		Concrete saw	110
		Water pump	96
		Jackhammer	108
		Hand tools	94
		Chainsaw	110
		Mulcher/chipper	120
		Hydro demolition equipment	112
		Vacuum truck	110
		Demolition saw	110
		50-100t Crane	99
		Oxy-cutter	93
		Tipper	98
		Semi trucks	108
	Total	123	
	3. Bulk Earthworks	Bulldozer	109
		Excavator	105
		Tipper	98
		Compactor	106
		Vacuum truck	110
		Truck and dog	98
		Backhoe	102
		Rock breaker & screening plant	117
		Scrapers	108
		Concrete vibrator	97
		Jackhammer	108
		Compressor	109
		Grader	109
		Trucks	98
		Padfoot roller	109
		Smooth drum roller	105
		Water cart	100
Total	121		
4. Drainage	Trucks	98	
	Excavator	105	
	Vacuum truck	110	

Phase	Works	Equipment	SWL, dB(A)
		Tipper	98
		Wacker plate compactor	106
		Wacker packers	106
		Bulldozer	109
		Piling rig	116
		Concrete truck	106
		Concrete pump	106
		Compactor	106
		Total	119
	5. Structural work: Wall construction	Trucks	98
		Excavator	105
		Backhoe	102
		Piling rig	116
		Concrete truck	106
		Concrete pump	106
		Circular saw	113
		Demolition saw	110
		Grinder	109
		Brick saw	113
		Hand tools	94
		Total	120
	6. Pavement	Tipper	98
		Excavator	105
		Rigid truck	98
		Grader	109
		Water cart	100
		Rubber tyre roller	107
		Padfoot roller	109
		Smooth drum roller	105
		Spreader truck	103
		Franna crane	93
		Concrete truck	106
		Concrete vibrator	97
Wacker Packers		106	
Loader		103	
Sealing truck		98	
Asphalt Paver		106	

Phase	Works	Equipment	SWL, dB(A)
		Profiler	108
		Bobcat	104
		Asphalt truck	98
		Total	118
5	7. Finishing works	Line marking truck	103
		Asphalt truck	98
		Crane	98
		Slipforming machine	109
		Hand tools	94
		Brick saw	113
		Demolition saw	110
		Excavator	105
		Generator	101
		Light vehicles	90
		Dump trucks	105
		Road sweeper	101
		Total	117

7.3 Construction hours

Works would be generally undertaken between 7am – 6pm for weekdays and 7am – 1pm Saturdays (normal working hours). From time to time works would need to be undertaken outside of these hours. Any such works outside of these hours would be the subject of a specific application to the Territory, detailing the need for such works and any additional or work specific noise mitigation measures. Activity specific communications and engagement activities would be undertaken in advance of the commencement of such works outside of normal work hours. A copy of the out-of-hours work plan is provided in Appendix E.

7.4 Construction noise assessment

It is important to note that the construction scenarios above consider sound power levels based on a worst-case 15-minute period and would likely not represent the ongoing day-to-day noise impact at sensitive receivers for an extended period of time.

Particularly noisy activities, such as concrete sawing, would not occur for the entire construction period. For linear works (works that move along the alignment, rather than works located at an ancillary facility), noise exposure at each receiver would reduce due to increases in distance loss as the works progress along the alignment.

Table 7-2 below describes the anticipated impacts of each proposed activity, and considerations for noise impacts both during standard construction hours and outside standard hours.

As described in Section 6.1.1, qualitative descriptions are related to the likely noise levels as follows:

- Clearly audible: average noise levels >10-20 dB above the background
- Moderately intrusive: average noise levels >20-30 dB above the background
- Highly intrusive: average noise levels > 30 dB above background.

Table 7-2 Qualitative construction noise assessment and activity specific considerations

Works	Qualitative assessment of noise impacts	Acoustic considerations	
		Standard construction hours	Outside standard construction hours
3. Bulk earthworks 4. Drainage 6. Pavement	Considered highly intrusive to nearest noise sensitive receivers when using high noise generating equipment, likely required during excavation, surface preparation, piling, earthworks, backfilling, compacting, profiling, levelling and grading. Potentially long durations of highly intrusive noise, including night works.	Extended highly intrusive noise impacts are likely, however can be managed. Consultation with nearby stakeholders to be considered before conducting activities requiring high noise to minimise impacts where possible. Respite periods should be considered for noisy works taking place near non-residential noise sensitive receivers, including educational facilities and places of worship. Use bored piling instead of impact piling where possible.	Likely required for busy road intersections and would include the use of high noise generating equipment. <ul style="list-style-type: none"> Community consultation Minimise the number of consecutive nights work impacting the same receivers. Respite periods for prolonged activities Types of equipment used
1. Utilities 2. Demolition 5. Structural work: wall construction 7. Finishing works	Highly intrusive noise levels are associated with the use of concrete saws and jackhammers and Remaining works are moderately intrusive.	Shorter duration highly intrusive noise impacts are likely, however can be managed. Consultation with nearby stakeholders to be considered before conducting activities requiring high noise to minimise impacts where possible.	Likely required for busy road intersections and would include the use of high noise generating equipment. <ul style="list-style-type: none"> Community consultation Minimise the number of consecutive nights work impacting the same receivers. Respite periods for prolonged activities Types of equipment used

7.5 Construction traffic assessment

Construction vehicle access to/from the Project would be largely facilitated by the existing arterial road network including:

- To/from the north - Vernon Circle and Northbourne Avenue
- To/from east –Constitution Avenue or Edinburgh Avenue to access Parkes Way
- To/from south – Vernon Circle and Commonwealth Avenue
- To/from west - Edinburgh Avenue to access Parkes Way

- To/from north and west – London Circuit and Marcus Clarke Street.

Assuming the heavy vehicle movements would be largely evenly distributed amongst the key haulage routes (excluding Northbourne Avenue), the RLC construction works could result in an additional 15-20 two-way trucks movements per day along Edinburgh Avenue, Constitution Avenue and Commonwealth Avenue. Therefore, the works are expected to generate up to six two-way truck movements per hour on each of these corridors, during construction hours. These roads are already highly trafficked and so would have a minimal impact on existing traffic volumes, and therefore construction traffic noise. It is proposed that these vehicle movements would normally occur only during normal working hours.

7.6 Construction vibration assessment

In order to comply with the cosmetic/structural damage and human discomfort criteria presented in Section 6.1.2, vibration intensive works should not be undertaken within the minimum working distances presented in Table 7-3.

Table 7-3 Recommended minimum working distances for vibration intensive plant

Plant item	Rating/Description	Minimum working distance		
		Cosmetic damage (BS 7385) Light-framed structures	Cosmetic damage (DIN 4150) Heritage and other sensitive structures	Human response (EPA's Vibration guideline)
Vibratory Roller	< 50 kN (Typically 1-2 t)	5 m	14 m	15 m to 20 m
	< 100 kN (Typically 2-4 t)	6 m	16 m	20 m
	< 200 kN (Typically 4-6 t)	12 m	33	40 m
	< 300 kN (Typically 7-13 t)	15 m	41	100 m
	> 300 kN (Typically 13-18 t)	20 m	54 m	100 m
	> 300 kN (> 18 t)	25 m	68 m	100 m
Small Hydraulic Hammer	(300 kg - 5 to 12 t excavator)	2 m	5 m	7 m
Medium Hydraulic Hammer	(900 kg – 12 to 18 t excavator)	7 m	19 m	23 m
Large Hydraulic Hammer	(1600 kg – 18 to 34 t excavator)	22 m	60 m	73 m
Vibratory Pile Driver	Sheet piles	20 m	50 m	100 m
Pile Boring	≤ 800 mm	2 m (nominal)	4 m	4 m
Jackhammer	Hand held	1 m (nominal)	2 m	2 m

Note:

More stringent conditions may apply to heritage or other sensitive structures. Any heritage property would need to be considered on a case by case basis and assessed in accordance with DIN4150:3 Structural vibration - Effects of vibration on structures.

Where vibration intensive works are required within the minimum working distances above, alternative equipment would be identified and vibration monitoring would be implemented in accordance with the mitigation measures outlined in Section 9.1.

8.0 Operational noise assessment – Road traffic noise

The assessment of road traffic noise has been completed in accordance with Roads ACT Noise Management Guideline (2018) (NMG). To assess the potential impact of the Project on noise sensitive receivers, future road traffic noise levels have been modelled for the 'no build' (without the Project) and 'build' scenarios for the year of opening (2026) and design year (2036). This is discussed further in Section 8.2 and results are presented in Section 8.3.

8.1 Noise modelling methodology

Road traffic noise levels were calculated using SoundPLAN v8.0 software, which implements the Calculation of Road Traffic Noise (CoRTN) algorithm. The UK Department of Transport devised the CoRTN algorithm and with suitable corrections, this method has been shown to give accurate predictions of road traffic noise under Australian conditions.

The modelling parameters which are included in the model are detailed below in Table 8-1.

Table 8-1 Modelling noise parameters

Parameter	Comment
Traffic volumes and mix	The number of vehicles using the road and the percentage of heavy vehicles. A higher percentage of heavy vehicles would increase the road traffic noise levels. The mix of heavy vehicles i.e. double or triple axles would also affect the road traffic noise levels. Predicted traffic volumes for the year of opening (2026) and for the design year (2036) for the 'no build' and 'build' scenarios were sourced from traffic modelling (refer to the Traffic and Transport Impact Assessment prepared by AECOM).
Traffic speeds	An increase in speed generally causes an increase in road traffic noise. Traffic speeds have been based on current posted road speeds for all modelled scenarios
Roadway gradient	Road traffic noise levels vary dependent on the gradient of the roadway compared with a flat roadway. CoRTN calculates this variation, however it does not take into account noise from heavy vehicle engine braking. According to literature, similar A-weighted noise levels would be generated when heavy vehicles, with appropriately fitted OEM mufflers, use engine brakes as when under full throttle conditions. However, engine braking noise emitted from heavy vehicles without appropriate mufflers would be significantly higher than A-weighted levels emitted under full throttle conditions. Given that all heavy vehicles should be fitted with OEM mufflers (Transport estimate 95% of trucks are) the noise levels predicted by CoRTN are considered to adequately represent typical road traffic noise levels.
Road surface	Road surface characteristics would determine the level of road/tyre interfacial noise created. Dense graded asphalt (DGA) surfaces were modelled for all road surfaces. A correction (0 dB(A) for DGA) was applied to the road traffic noise model to account for the existing road surfaces
Ground absorption	Road traffic noise levels reduce with increasing distance from the noise source along the ground. A ground absorption factor of 0.6 was applied.
Terrain	Natural topographical features such as hills and valleys can shield sensitive receivers from road traffic noise. These effects are taken account of in the model which incorporates one metre terrain contours.
Buildings	The height of receiver buildings in the operational study area affects the road traffic noise exposure. It can also affect the amount of acoustic shielding provided to other nearby buildings. The height of all buildings within the

Parameter	Comment
	operational study area was determined through a ground-truthing exercise and the heights were then included in the road traffic noise model.
Noise barriers	No existing noise barriers were identified for this Project.
Facade	A correction of 2.5 dB(A) was added to all road traffic noise levels to take account of façade reflection effects. Noise levels have been calculated and assessed at each façade of each sensitive receiver location. Only the noise level at the most affected façade for each receiver is presented in this report.
Road network	All existing major roads were included in the noise model. Noise levels at the noise logger locations used for the model validation were predominantly controlled by the traffic on London Circuit, Commonwealth Avenue and Parkes Way. This was verified during site activities.
Standard corrections	CoRTN provides L_{A10} road traffic noise levels. The industry standard correction of -3 dB(A) was applied to convert the L_{A10} levels to L_{Aeq} road traffic noise levels to allow assessment of the results against the <i>Road Noise Policy</i> and <i>Noise Criteria Guideline</i> criteria. The Australian Road Research Board Australian conditions correction (Saunders et al, 1983) of -1.7 dB(A) was applied.

8.2 Modelled scenarios

To determine the noise impacts for sensitive receivers located close to the development two scenarios have been modelled. These are:

- Year 2026 'No build' scenario
- Year 2036 'Build' scenario

8.3 Predicted operational road traffic noise impacts

Noise levels have been predicted for each scenario across the extent of the proposal. Road traffic noise levels are predicted to exceed the $L_{Aeq(15hr)}$ noise criteria at a total of two noise sensitive receivers:

- Exceedance of noise criterion at these receivers is predominantly caused by existing road traffic on Parkes Way
- Road traffic noise levels are not anticipated to increase due to the proposal at these receivers.

As a result, no further consideration of operational road traffic noise mitigation is required. A summary of the aforementioned exceedances is provided in Table 8-2 below. All assessed receiver locations and their predicted road traffic noise levels are presented in Appendix C and Appendix D respectively.

Table 8-2 Road traffic noise assessment

ID	Address	Road traffic noise level, $L_{Aeq,15hr}$, dB(A)				Notes
		Criterion	Predicted noise level, 2026 'No Build'	Predicted noise level, 2036 'Build'	Change	
12	19 Marcus Clarke Street, Acton	65	69	69	0.0	No noise increase due to proposal
14	19 Marcus Clarke Street, Acton	65	68	67	-0.1	No noise increase due to proposal

9.0 Mitigation measures

9.1 Construction noise and vibration

The qualitative construction noise and vibration assessment presented in Section 7.0 noted the likelihood of 'highly intrusive' noise impacts. As a result of this, noise and vibration safeguards have been identified in Table 9-1 below.

Table 9-1 Noise and vibration safeguards

Impact	Environmental safeguards	Timing
Construction noise and vibration	<p>A Construction Noise and Vibration Management Plan would be prepared as part of the Construction Environmental Management Plan. The CNVMP would identify:</p> <ul style="list-style-type: none"> • all potential significant noise and vibration generating activities associated with the activity • noise and vibration sensitive receivers • measures to be implemented during construction to minimise noise and vibration impacts. • feasible and reasonable mitigation measures to be implemented, taking into account the RMS Construction Noise and Vibration Guideline process and principles • a monitoring program to assess performance against relevant noise and vibration criteria • arrangements for consultation with affected neighbours and sensitive receivers, including notification and complaint handling procedures. 	Pre-construction and construction
Construction noise and vibration	<p>The CNVMP will also contain a comprehensive night works approval procedure, including:</p> <ul style="list-style-type: none"> • maintain a rolling schedule of upcoming night work periods • inclusion of scheduled respite for the community for extended periods of night work • methods for assessment and review of impacts • methods for expanded community engagement, notification and agreements • records of community engagement, and proposed mitigation measures. 	Pre-construction and construction
Construction noise and vibration	<p>All sensitive receivers likely to be affected would be notified at least five working days prior to commencement of any works associated with the scenario that may have an adverse noise or vibration impact. The notification would include details of:</p> <ul style="list-style-type: none"> • the construction activities likely to have noise or vibration impact • construction period and construction hours • any proposed mitigation measures for noise and vibration • contact information for the project, including out of hours contact • complaint and incident reporting and how to obtain further information. 	Construction

Impact	Environmental safeguards	Timing
Construction noise and vibration	<p>All employees, contractors and subcontractors are to receive awareness training in control of noise and vibration as part of their regular site induction and updated prior to any significant period of nightwork.</p> <p>The induction must at least include:</p> <ul style="list-style-type: none"> • all relevant Project specific and standard noise and vibration mitigation measures • relevant licence and approval conditions • permissible hours of work • any limitations on high noise generating activities • location of nearest sensitive receivers • construction employee parking areas • designated loading/unloading areas and procedures • site opening/closing times (including deliveries) • environmental incident procedures. 	Construction
Construction noise and vibration	<p>Where feasible and reasonable, construction should be carried out during the standard daytime working hours. Works generating high noise and/or vibration levels should be scheduled during less sensitive time periods.</p> <p>Where it is unavoidable to conduct works in standard hours for safety of workers and the public, for the safe and efficient operation of the road network or to maintain critical access to local services, then an assessment and approval process will be undertaken as per the CNVMP.</p>	Construction
Construction noise	<p>Where high noise generating activities (75 dB(A) L_{Aeq} at receiver) are required out of hours the following would be implemented:</p> <p>The equipment would be used prior to 10pm where feasible and reasonable</p> <p>Where the above cannot be achieved, the equipment can be used where feasible and reasonable controls are implemented.</p>	Construction
Construction noise	<p>The following would be implemented for deliveries to and from the Project:</p> <ul style="list-style-type: none"> • where possible, loading and unloading of materials/deliveries is to occur as far as possible from sensitive receivers, or; • loading/unloading areas are to be shielded or screened if close to sensitive receivers where possible • delivery vehicles are to be fitted with straps rather than chains for unloading, wherever possible • delivery and handling methodology included in the CNVMP addressing mitigations to noise impacts. <p>When establishing work areas, site compounds and laydowns consideration would be given to arranging the site to limit the need for reversing associated with regular/repeatable movements, where safe and space permits.</p>	Construction
Construction noise	<p>Non-tonal reversing beepers (or an equivalent mechanism) must be fitted and used on all construction vehicles and mobile plant regularly used on site and for any out of hours work.</p>	Construction

Impact	Environmental safeguards	Timing
Construction noise and vibration	Consideration would be given to the layout of the ancillary facilities in order to maximise distance and shielding to nearby receivers (e.g. positioning of site sheds, earth bunds and localised hoarding with noise absorption to maximise shielding to residential receivers). Longer term screening and shielding of the boundaries of the site and will also be included in the CEMP, following a quantitative assessment of the risk of noise impact in pre-construction and proximity to sensitive receivers.	Pre-construction and construction
Construction vibration	Vibration intensive equipment size would be selected to avoid working within the structural damage minimum working distances. The use of less vibration intensive methods of construction or equipment would be considered where feasible and reasonable.	Construction
Construction vibration	Where the use of vibration intensive equipment within the relevant minimum working distances cannot be avoided, a detailed inspection would be carried out and a written and photographic report prepared to document the condition of buildings and structures within the minimum working distances. This would be conducted during the development of the CEMP and reviewed prior to the commencement of vibration intensive work. A copy of the report will be provided to the relevant landowner or land manager.	Pre-construction
Construction vibration	Vibration generating activities will be managed to minimise the potential for impacts on structures and sensitive receiver(s), including maximising minimum safe working distances where practicable, or use of alternate methods to minimise vibration where minimum safe working distances cannot be achieved. Where alternatives cannot be implemented, vibration monitoring is to be undertaken and receivers notified at least five days in advance of works.	Construction

10.0 Conclusion

Major Projects Canberra (MPC) proposes to upgrade existing road infrastructure which would result in the raising of London Circuit to be at-grade with the existing Commonwealth Avenue.

10.1 Construction impacts

A qualitative assessment of construction noise impacts due to the Proposal has been undertaken.

Some activities are required to be conducted during the night-time period, the most noise and vibration sensitive period for residential receivers.

Due to the proximity of works to the receivers, and the noisy nature of the works, noise impacts at the worst affected receivers are predicted to be 'highly intrusive' at times, that is average noise levels 30 dB above background levels. Although the worst noise impacts would not continue over the entire duration of the main works since activities would move along the alignment as construction progresses, several weeks or months of 'highly intrusive' noise levels may be experienced by residences during the night-time period.

Noise mitigation measures, both activity specific and general, have been provided, with a focus on scheduling noisiest works outside of the night-time period, noise reduction measures, community consultation, and good work practices on site.

Vibration impacts should be managed by adhering to minimum working distances to buildings, and mitigation measures have been provided should works be required within these distances.

Based on the assessments detailed above, construction noise emissions are expected to generate significant disturbance to the community, primarily during the night-time periods during the noisiest construction activities. These activities are temporary in nature, however they would require implementation of mitigation and management measures typical of major infrastructure projects.

10.2 Operational impacts

An operational road traffic noise assessment has been conducted in accordance with the *Roads ACT Noise Management Guideline*.

Noise levels have been predicted at sensitive receiver locations throughout the proposal area during the daytime for the 'Year of Opening' 2026, and the 'Design Year' 2036.

Exceedances of the applicable noise criteria have been identified for two receivers, both located at 19 Marcus Clarke Street, Canberra. However, it should be noted that predicted noise levels at these receivers are due to road traffic noise from Parkes Way, and not roads in the proposal area. In addition, road traffic noise levels are not predicted to increase as a result of the proposal. Therefore, no further consideration of noise mitigation is required.

Appendix A

IS noise and vibration
credits

Appendix A IS noise and vibration credits

The Infrastructure Sustainability Council (ISC) Infrastructure Sustainability (IS) rating scheme is Australia's only comprehensive rating scheme for evaluating sustainability for infrastructure. The Project is seeking to achieve 'Leading' Design and As-Built IS ratings. As part of this process, alignment with the Env-1 (noise) and Env-3 (vibration) credits are required. This report seeks to align with the IS criteria and additional guidance where relevant to the scope of the assessment.

Table G-1 outlines specific requirements as part of Env-2 to demonstrate achievement of the required target levels and where these are addressed in this report.

Table G-1: ISC Env-2 requirements

ISCA requirement	Section addressed
DL1.1 Baseline studies of the existing noise environment have been carried out for the project.	Refer to Section 5.0
DL1.2 Modelling and/or predictions for noise have been developed for construction and operation phases of the project.	Refer to Section 7.0
DL1.3 Noise goals are identified for the project.	Refer to Section 6.0
DL1.4 Measures to mitigate noise during construction and operation have been identified and implemented to meet the goals developed in DL1.3.	Refer to Section 9.0
DL1.5 Monitoring requirements of noise impacts are included in relevant management plans (i.e. during high-impact activities)	Refer to Section 9.0
Baseline studies must be undertaken by a suitably qualified professional to identifying the pre-existing noise environment prior to any potential project impacts (for example, prior to demolition works or breaking ground in construction).	Refer to Section 5.0
These studies must consider representative sampling and links to activities in the area likely to affect the baseline.	Refer to Section 5.0
the baseline assessment must identify the relevant environmental parameters and the minimum time and location monitoring requirements to suitably demonstrate change in environmental impacts throughout the duration of the construction and operational phases.	Refer to Section 5.0
The following must be included in the assessment: <ul style="list-style-type: none"> • Peak and average measurements of monitoring parameters, • Seasonal and/or time of day variations (whichever is most appropriate for accurate baselines to be established), • Specific local variations, representative sampling and links to activities likely to affect the baseline (such as nearby construction works or rail transport services), and • The measurement criteria/indicators/factors 	Refer to Section 5.0

ISCA requirement	Section addressed
used in the assessments and associated justification of how these link to goals and targets.	
A baseline for background noise levels must be determined using the assessment methodology for the type of works and operation for the asset development.	Refer to Section 5.0
The measurements must be taken in locations that can be/are likely to be accessible throughout the construction and operational phases of the asset development.	Refer to Section 5.0
The baseline assessment must consider existing long-term noise impacts that may be affecting human health and detail the noise source, time measured and associated peak and average noise levels.	Refer to Section 5.0
Baseline studies must consider the location of sensitive receivers.	Refer to Section 5.0
Noise predictions must be established for the construction and operation phases of the project, and consider a comparison against the baseline data as established in DL1.1.	Refer to Section 7.0
Predictions must be developed by a suitably qualified professional and incorporate all equipment proposed to be used through the construction and operation of the project that could result in noise impacts.	Refer to Section 7.0
Predictions must factor in sensitive receivers and the increased impact that noise may have on them. Impacts can vary greatly depending on the distance to each sensitive receiver, as well as any intervening topography or buildings.	Refer to Section 7.0
Predictions must be incorporated and influence noise goals established in DL1.3.	Refer to Section 7.0
If noise goals have been established and verified as part of a Planning rating, then those goals must be incorporated into the project's management plan or similar.	Refer to Section 7.0 and Section 9.0
Noise goals must be established for the project considering the baseline data (DL1.1) and predictions (DL1.2). The goals must be SMART (specific, measurable, achievable, relevant and time-bound) and must align with a no net impact outcome.	Refer to Section 6.0
The evidence for this criterion must include: <ul style="list-style-type: none"> • Any assumptions made, with relevant calculations, • The methodology used to develop the goals, • Background information demonstrating how the goals align with the intended outcome/s, and • How the baseline assessment has been incorporated. 	Refer to Section 6.0

ISCA requirement	Section addressed
Baseline studies and noise predictions must be used to inform the management process and measures.	Refer to Section 9.0
Measures to meet the goals identified in DL1.3 must be identified for construction and operation and must be included in the project's Environmental Management, Construction and Operational Environmental Management Plans, specific Noise Management Plans or similar.	Refer to Section 9.0
The measures implemented/adopted to meet the goals identified in DL1.2 must be detailed for construction and operation.	Refer to Section 9.0
Where works are deemed unavoidable or essential, suitable control measures must be used to ensure that the impact is minimised as much as is feasible and reasonable.	Refer to Section 9.0
DL2.1 Modelling and/or predictions demonstrate no recurring or major exceedances of the noise goals set in DL1.3.	Refer to Section 8.0
Modelling and/or predictions must demonstrate no recurring or major exceedances of the noise goals set in DL1.3.	Refer to Section 8.0
Where exceedances are predicted, these must be clearly identified with the appropriate control measures to limit the scale of the impact.	Refer to Section 9.0
In addition, a report developed by a suitable qualified professional must be provided, providing justification and interpretation of the results with any recommended controls.	This report
DL3.1 Modelling demonstrates no exceedances of the noise goals.	Refer to Section 8.0
Modelling and/or predictions must demonstrate no exceedances of the noise goals set in DL1.3.	Refer to Section 8.0

Table G-2 outlines specific requirements as part of Env-3 to demonstrate achievement of the required target levels and where these are addressed in this report.

Table G-2: ISC Env-3 requirements

ISCA requirement	Section addressed
DL1.2 Modelling and/or predictions for vibration have been developed for construction and operation phases of the project.	Refer to Section 7.6
DL1.3 Vibration goals are identified for the project.	Refer to Section 6.1.2
DL1.4 Measures to mitigate vibration during construction and operation have been identified and implemented to meet the goals developed in DL1.3.	Refer to Section 9.0
DL1.5 Monitoring requirements of vibration impacts are included in relevant management plans (i.e. during high-impact activities)	Refer to Section 9.0

ISCA requirement	Section addressed
Vibration predictions must be established for the construction and operation phases of the project, considering the baseline data established in DL1.1.	Refer to Section 7.6
Predictions must be developed by a suitably qualified professional and incorporate all equipment proposed to be used through the construction and operation of the project that could result in vibratory impacts.	Refer to Section 7.6
Predictions must factor in sensitive receivers and the increased impact that vibration may have on them. Sensitive receivers to be accounted for in predictions should include:	Refer to Section 7.6
Predictions must be incorporated and influence vibration goals established in DL1.3.	Refer to Section 7.6
Vibration goals must be established for the project considering the baseline data and predictions.	Refer to Section 6.1.2
The goals must be SMART (specific, measurable, achievable, relevant and time-bound) and must align with a no net impact outcome.	Refer to Section 6.1.2
The evidence for this criterion must include: <ul style="list-style-type: none"> • Any assumptions made, with relevant calculations, • The methodology used to develop the goals, • Background information demonstrating how the goals align with the intended outcome/s, and • How the baseline assessment has been incorporated. 	Refer to Section 6.1.2
The measures implemented/adopted to meet the goals identified in DL1.3 must be detailed for construction and operation.	Refer to Section 9.0
The measures identified for construction and operational phases must be implemented. During the design phase, this means measures implemented into the design to mitigate impacts in operation and for construction, controls required to mitigate impacts in the construction phase.	Refer to Section 9.0
DL2.1 Modelling demonstrates no exceedances of vibration goals for structural damage to buildings and structures.	Refer to Section 7.6 and Section 9.0
Modelling must demonstrate there are no exceedances of vibration goals for structural damage to buildings and structures.	Refer to Section 7.6 and Section 9.0
Where exceedances are predicted, these must be identified with the appropriate control measures to limit the scale of the impact.	Refer to Section 9.0
Modelling must demonstrate there are no exceedances of vibration goals for human comfort criteria.	Refer to Section 7.6 and Section 9.0

ISCA requirement	Section addressed
Where exceedances are predicted, these must be identified with the appropriate control measures to limit the scale of the impact.	Refer to Section 9.0

Appendix B

Noise logger reports

Noise Logger Report

Archbishops House, Parkes



Item	Information
Logger Type	NL-52
Serial number	175537
Address	Archbishops House, Parkes
Location	Archbishops House, Parkes
Facade / Free Field	Free field
Environment	Noise environment dominated by road noise from on-ramp to Commonwealth Avenue. Cockatoos present

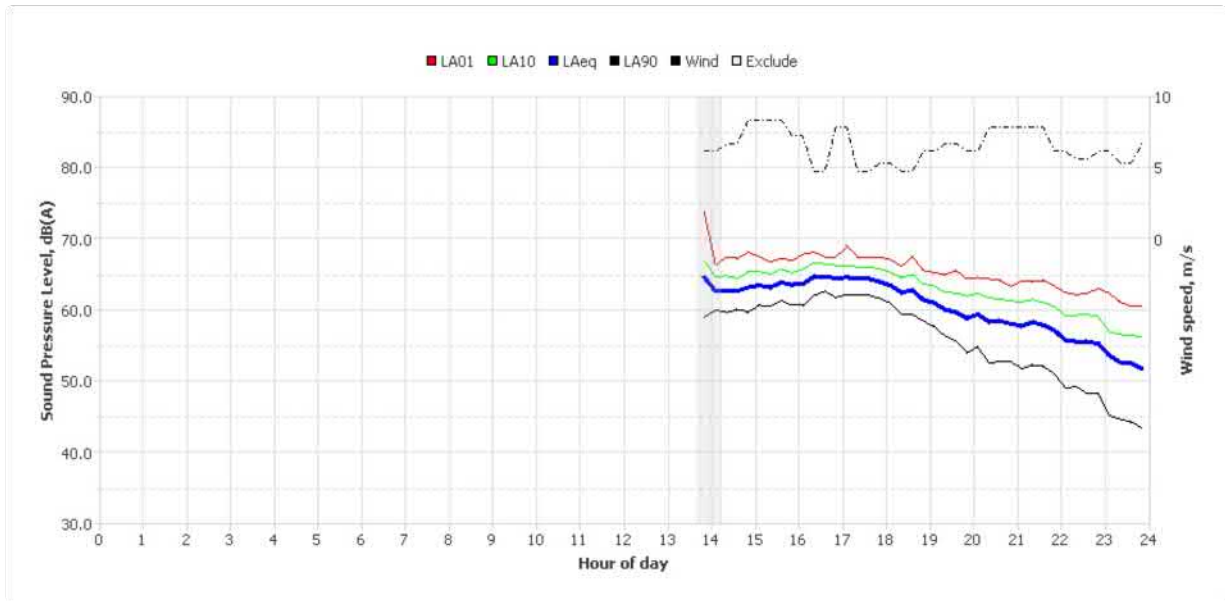
Measured noise levels

Logging Date	L _{Aeq,day} 7am-6pm	L _{Aeq,evening} 6pm-10pm	L _{Aeq,night} 10pm-7am	ABL Day 7am-6pm	ABL Eve 6pm-10pm	ABL Night 10pm-7am	L _{Aeq,15hr} 7am-10pm	L _{Aeq,9hr} 10pm-7am
Mon Jul 26 2021	64	61	54	-	-	-	62	54
Tue Jul 27 2021	64	60	57	-	53	-	63	57
Wed Jul 28 2021	65	60	54	-	-	-	64	54
Thu Jul 29 2021	63	61	57	-	54	38	62	57
Fri Jul 30 2021	62	61	56	56	53	37	62	56
Sat Jul 31 2021	61	60	56	53	55	39	61	56
Sun Aug 1 2021	61	58	55	-	49	40	60	55
Mon Aug 2 2021	61	59	54	54	50	34	61	54
Tue Aug 3 2021	64	61	58	-	-	-	63	58
Wed Aug 4 2021	65	61	58	-	55	-	63	58
Thu Aug 5 2021	64	61	58	-	54	-	63	58
Fri Aug 6 2021	62	62	57	-	55	41	62	57
Sat Aug 7 2021	61	59	55	-	50	39	60	55
Sun Aug 8 2021	59	57	54	49	47	40	58	54
Mon Aug 9 2021	61	-	55	-	-	-	61	55
Summary	63	60	56	54	53	39	62	56

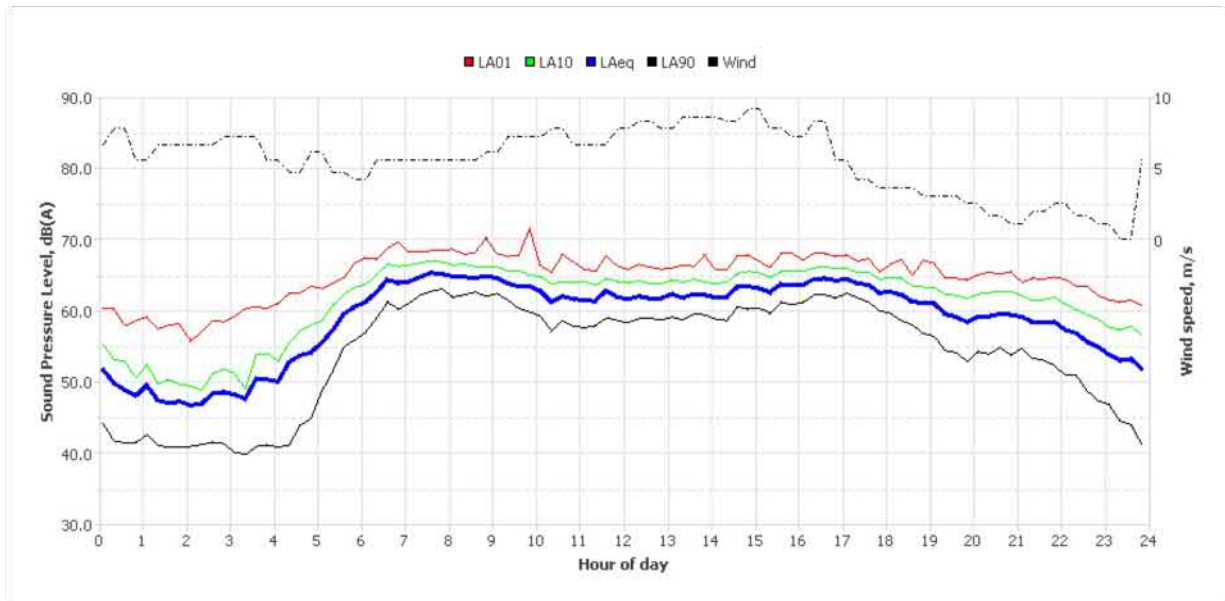
Note: Results denoted with '-' do not contain enough valid data for a value to be calculated. The data has been excluded either manually or automatically as a result of adverse weather conditions.

Logger Location	Logger Deployment Photo

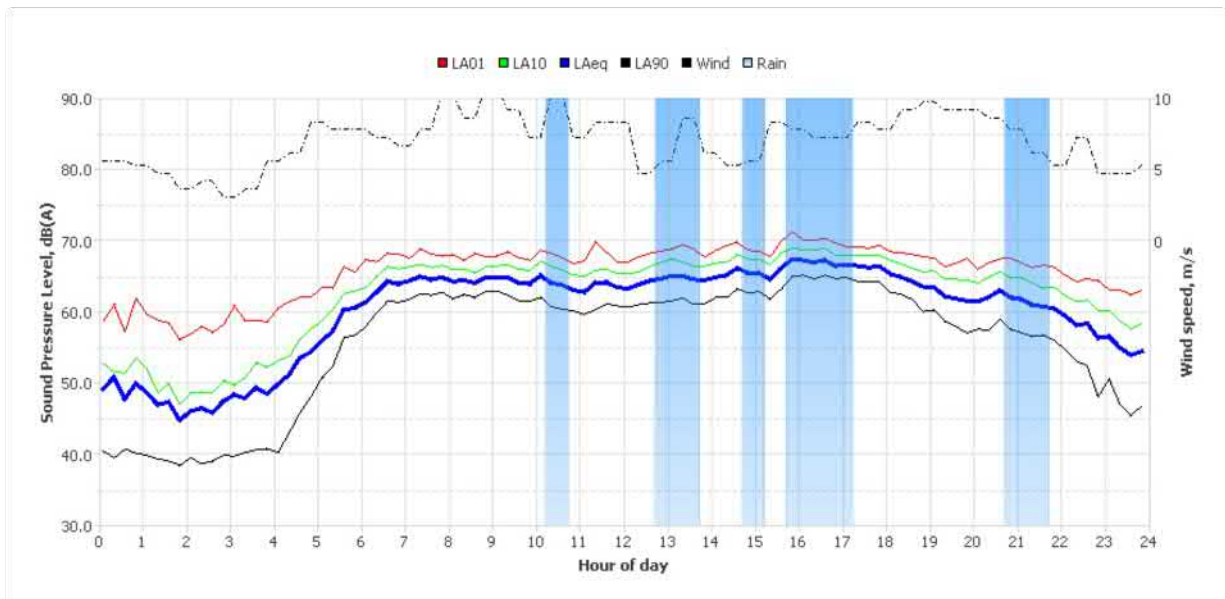
Monday, 26 Jul 2021



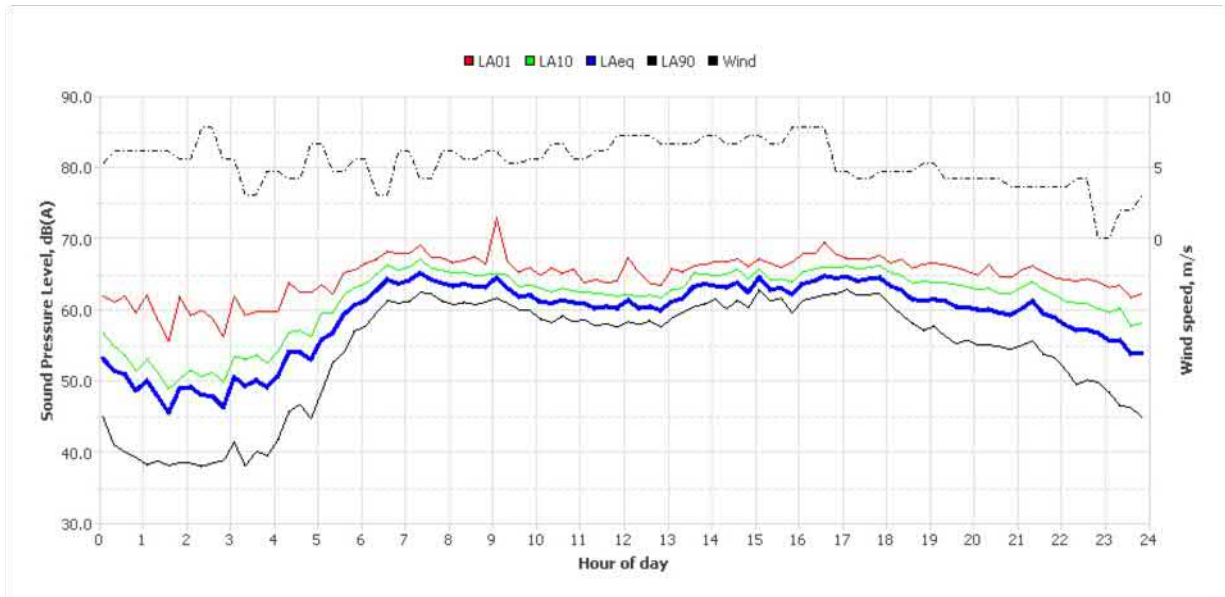
Tuesday, 27 Jul 2021



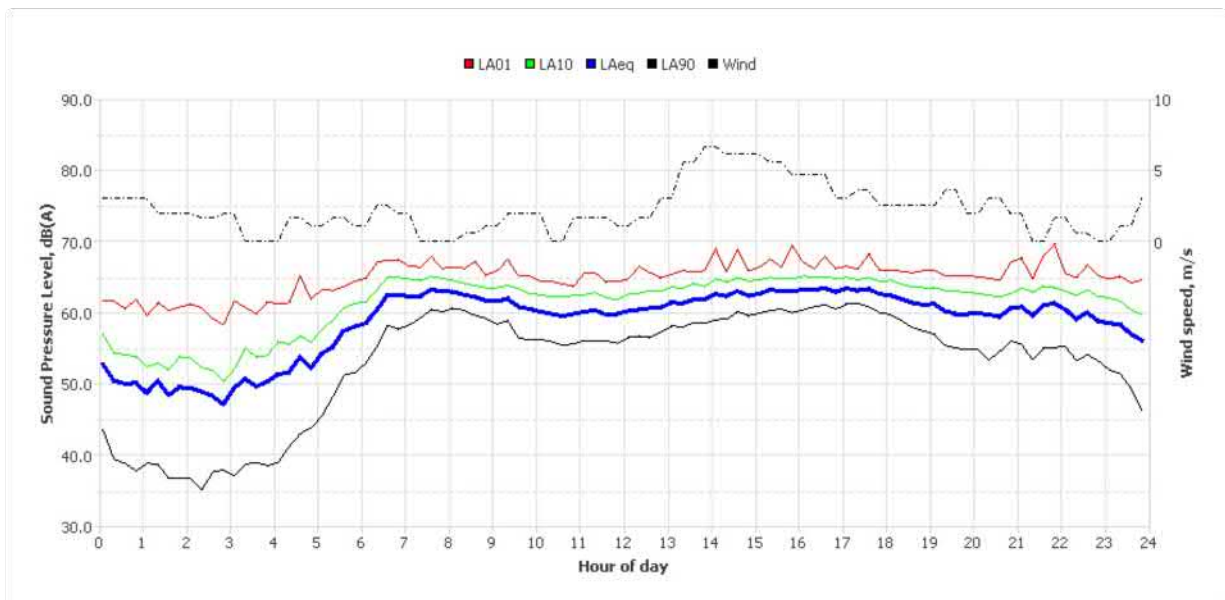
Wednesday, 28 Jul 2021



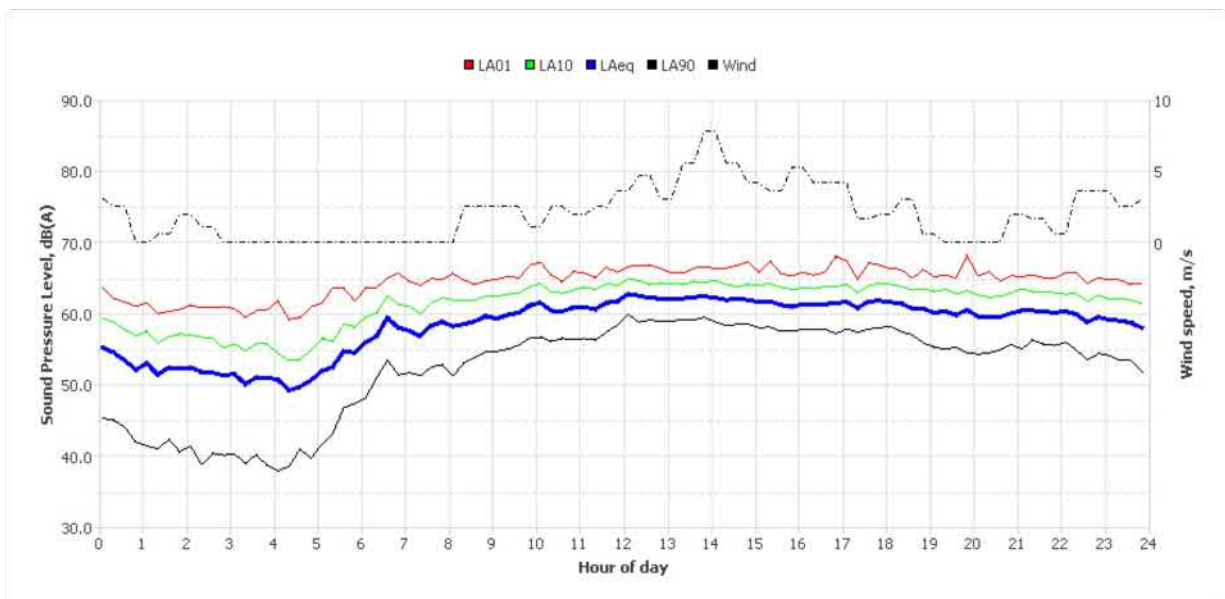
Thursday, 29 Jul 2021



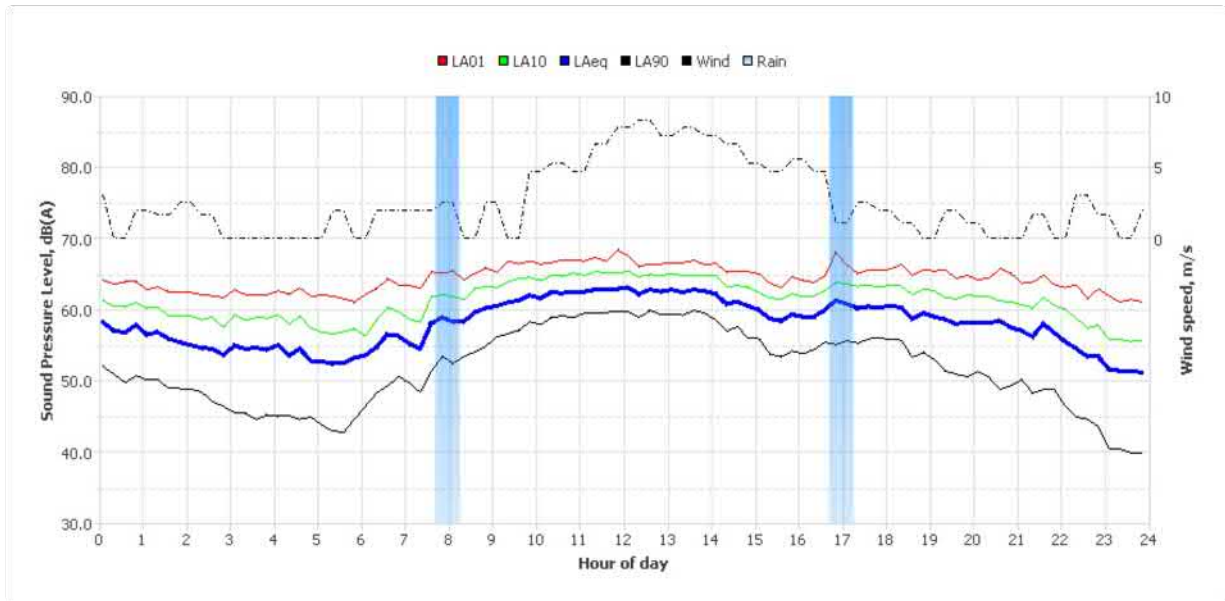
Friday, 30 Jul 2021



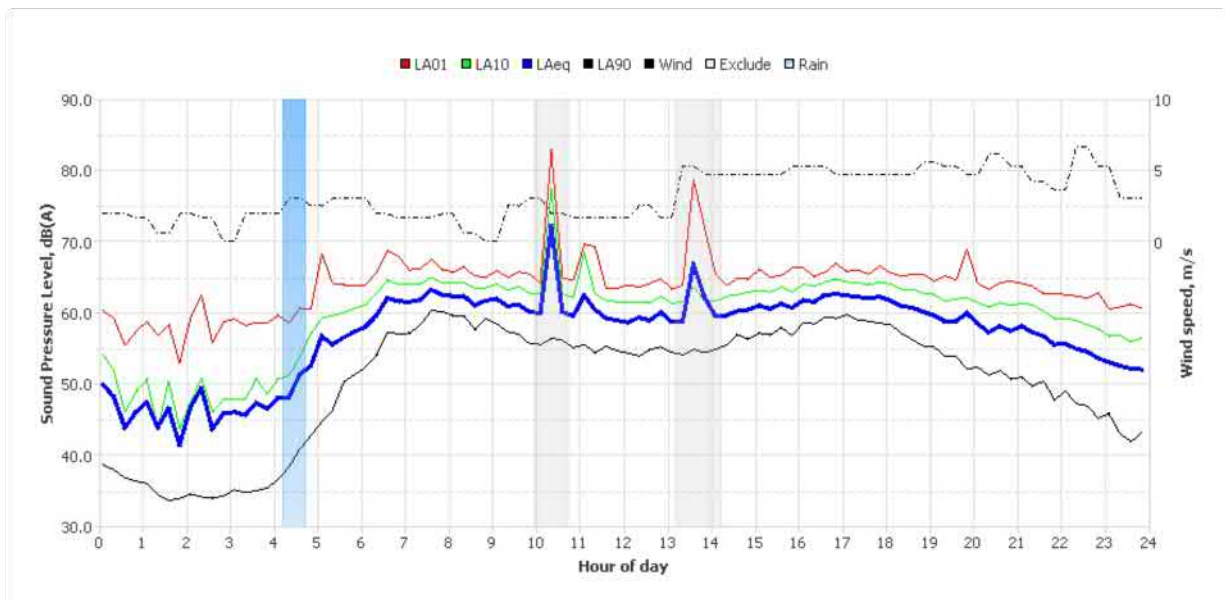
Saturday, 31 Jul 2021



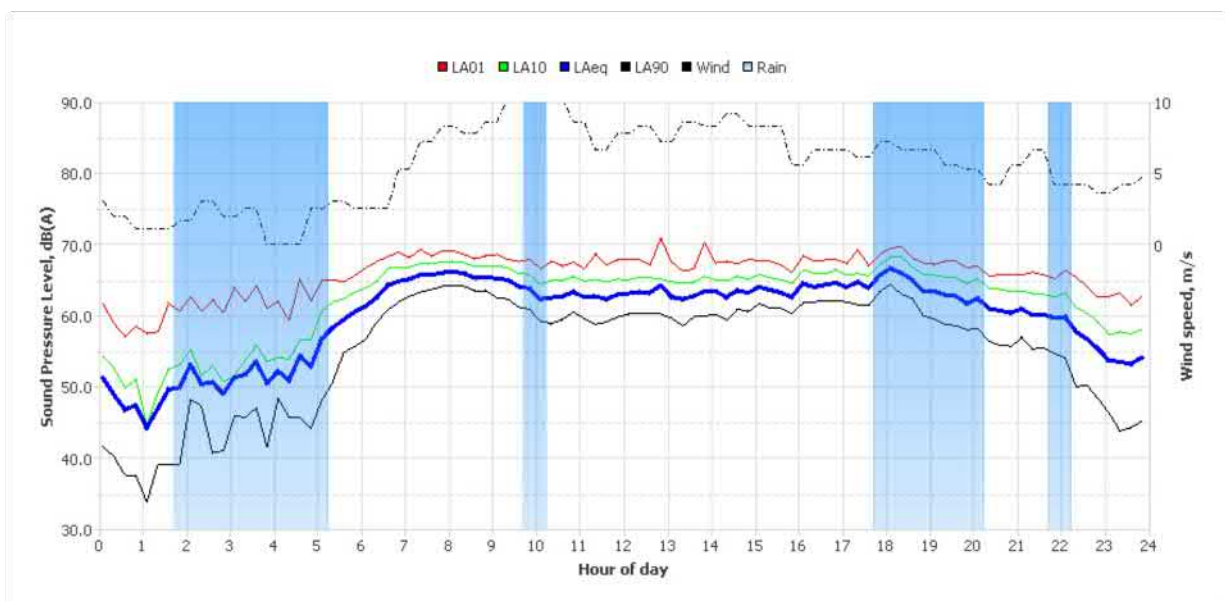
Sunday, 01 Aug 2021



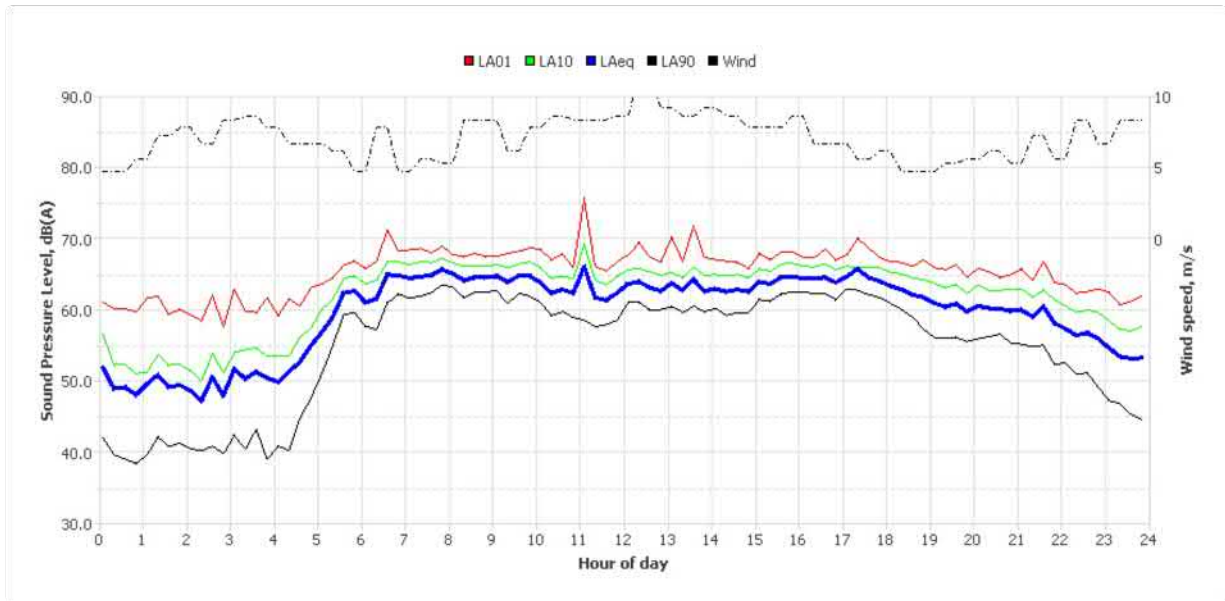
Monday, 02 Aug 2021



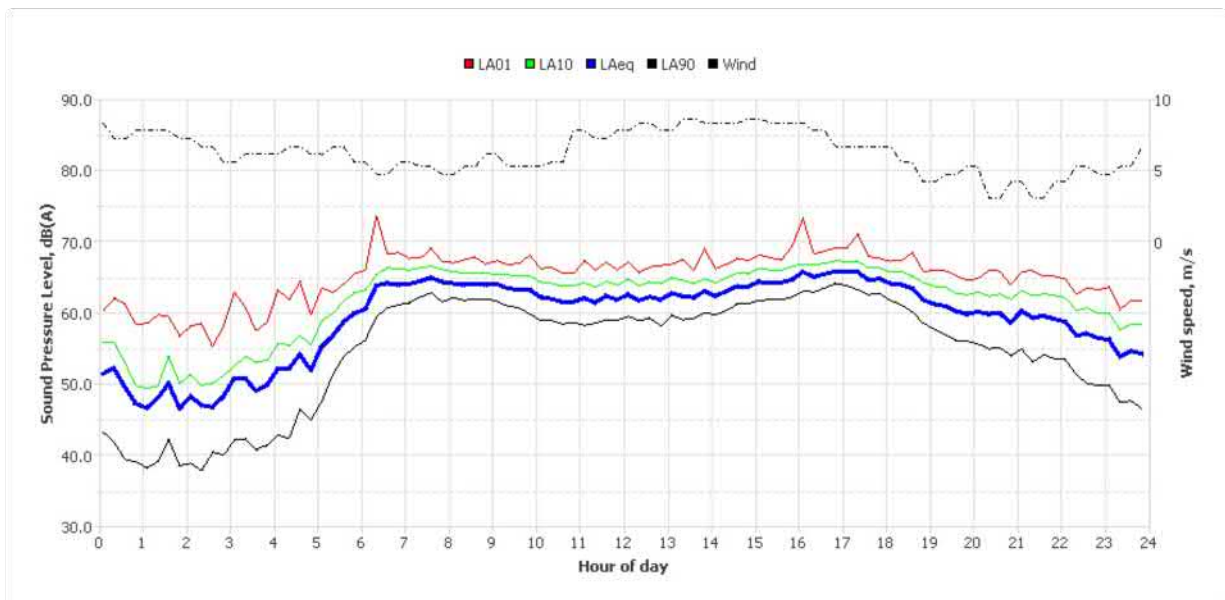
Tuesday, 03 Aug 2021



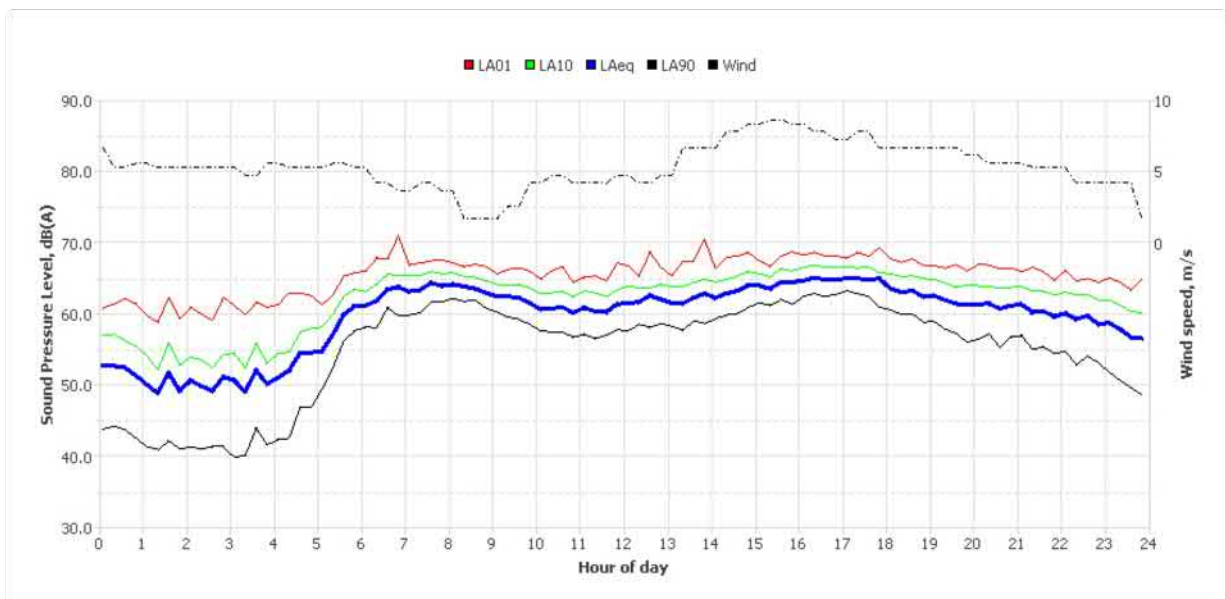
Wednesday, 04 Aug 2021



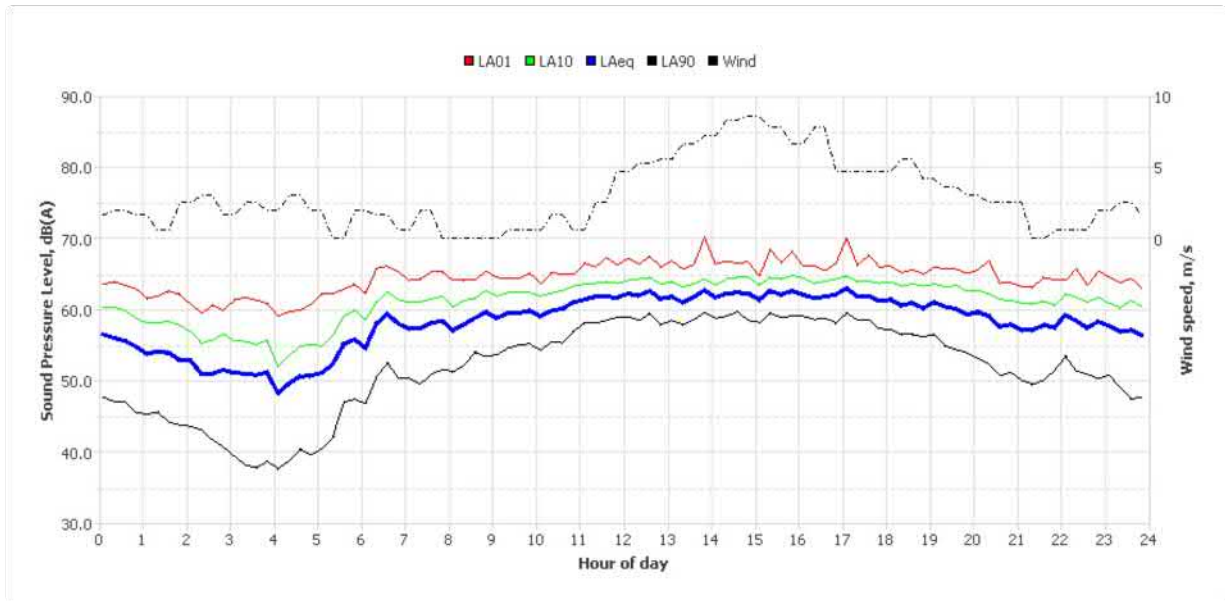
Thursday, 05 Aug 2021



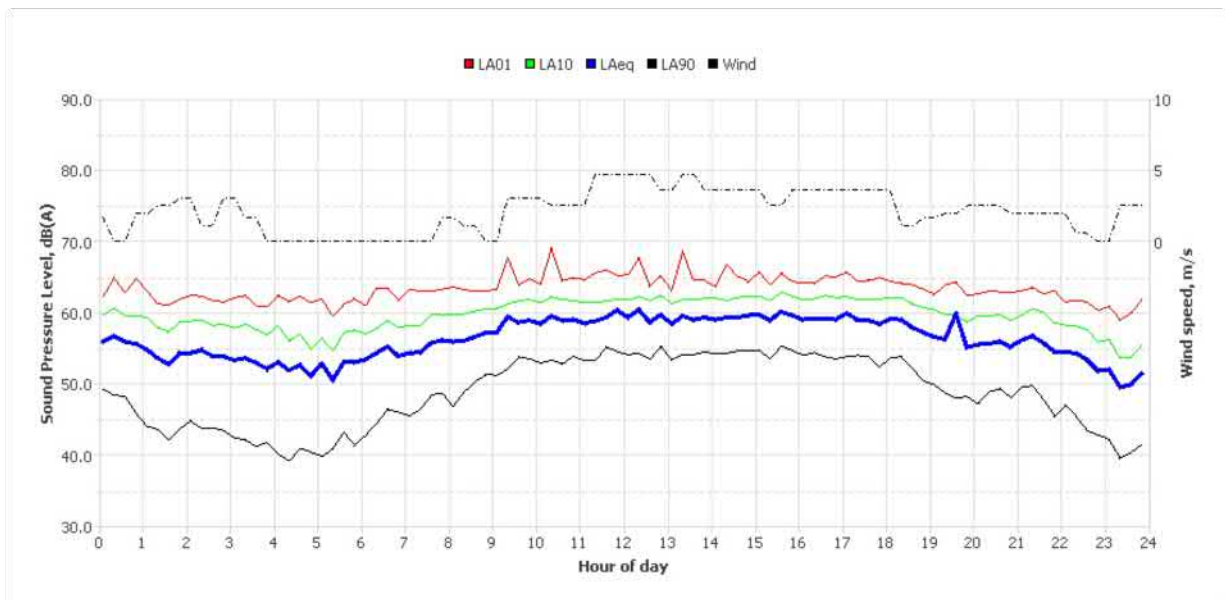
Friday, 06 Aug 2021



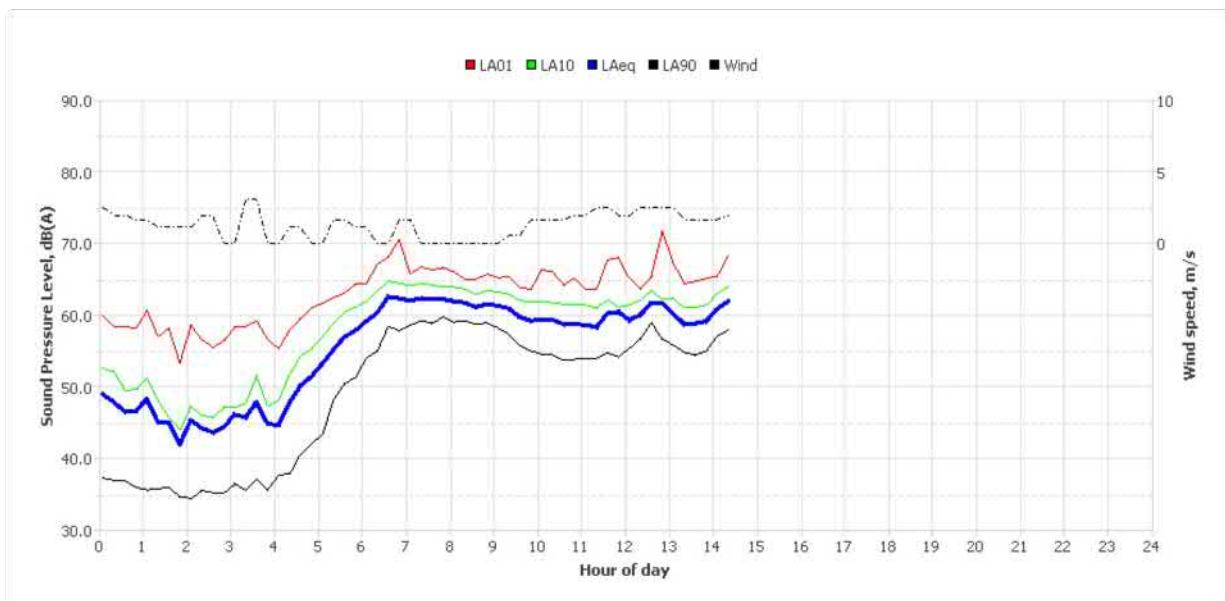
Saturday, 07 Aug 2021



Sunday, 08 Aug 2021



Monday, 09 Aug 2021



Noise Logger Report

1 London Circuit, Canberra



Item	Information
Logger Type	NL-52
Serial number	164393
Address	1 London Circuit, Canberra
Location	1 London Circuit, Canberra
Facade / Free Field	Free field
Environment	Noise nvironment dominated by road traffic noise on London Circuit. Some bird noise.

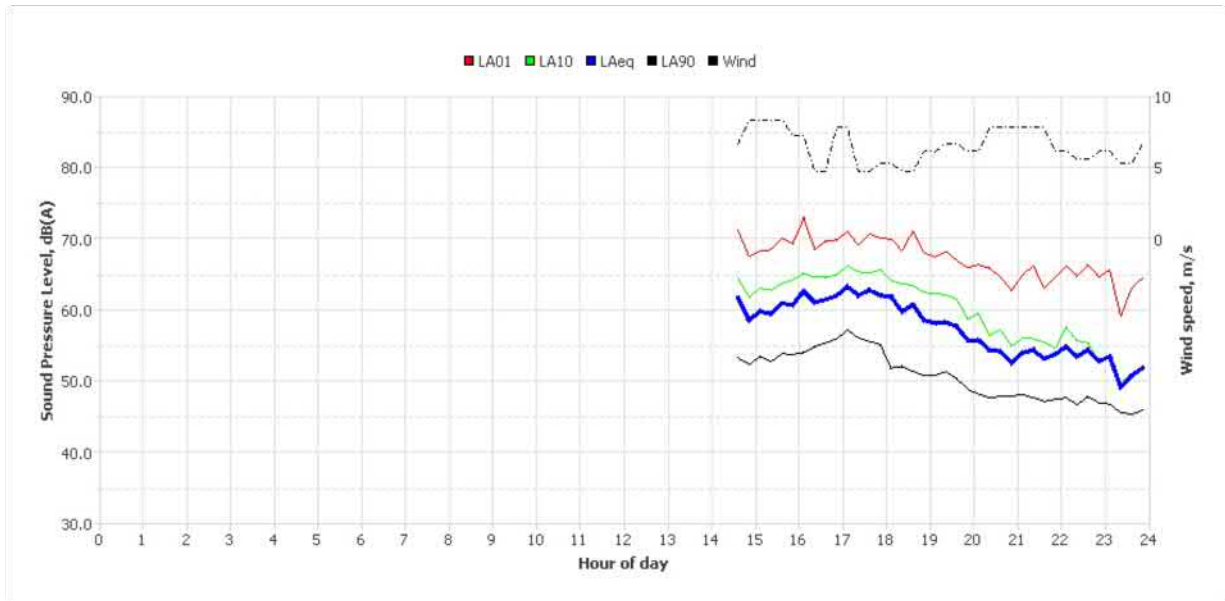
Measured noise levels

Logging Date	L _{Aeq,day} 7am-6pm	L _{Aeq,evening} 6pm-10pm	L _{Aeq,night} 10pm-7am	ABL Day 7am-6pm	ABL Eve 6pm-10pm	ABL Night 10pm-7am	L _{Aeq,15hr} 7am-10pm	L _{Aeq,9hr} 10pm-7am
Mon Jul 26 2021	62	59	53	-	-	-	60	53
Tue Jul 27 2021	62	57	54	-	48	-	61	54
Wed Jul 28 2021	63	60	52	-	-	-	63	52
Thu Jul 29 2021	62	58	54	-	49	-	61	54
Fri Jul 30 2021	62	59	55	53	50	45	61	55
Sat Jul 31 2021	58	58	54	50	51	-	58	54
Sun Aug 1 2021	58	57	54	-	48	46	58	54
Mon Aug 2 2021	62	57	53	52	50	44	61	53
Tue Aug 3 2021	62	57	55	-	-	-	61	55
Wed Aug 4 2021	62	58	53	-	49	-	61	53
Thu Aug 5 2021	63	58	55	-	49	-	61	55
Fri Aug 6 2021	62	59	55	-	51	45	61	55
Sat Aug 7 2021	59	59	55	-	51	-	59	55
Sun Aug 8 2021	58	56	54	49	47	47	58	54
Mon Aug 9 2021	61	-	54	-	-	-	61	54
Summary	61	58	54	51	49	45	60	54

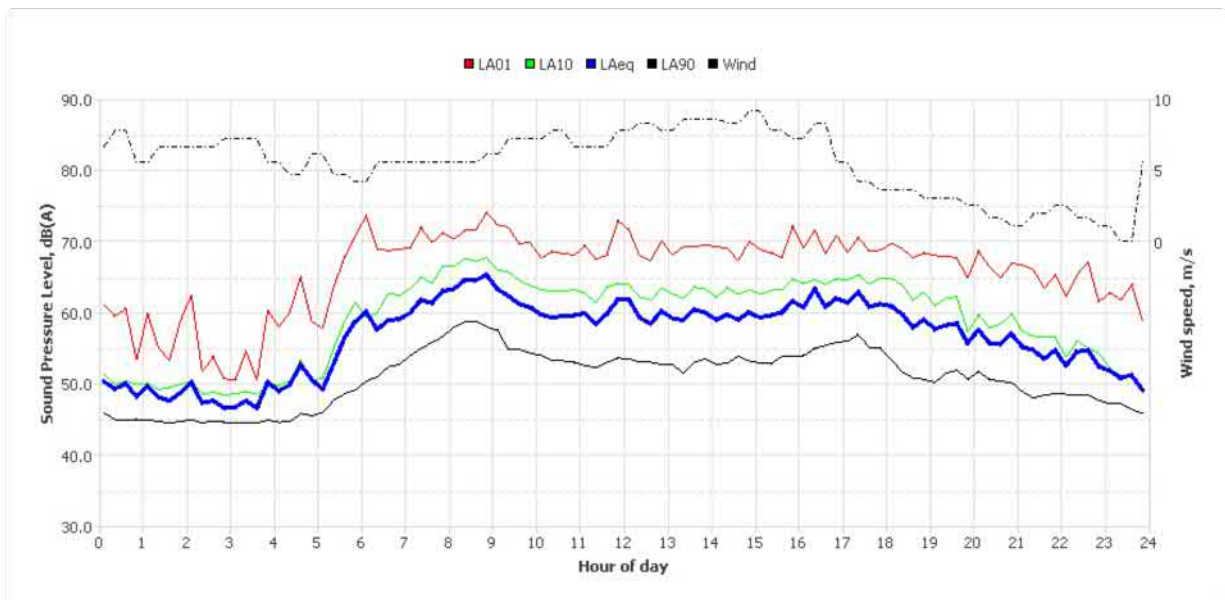
Note: Results denoted with '-' do not contain enough valid data for a value to be calculated. The data has been excluded either manually or automatically as a result of adverse weather conditions.

Logger Location	Logger Deployment Photo

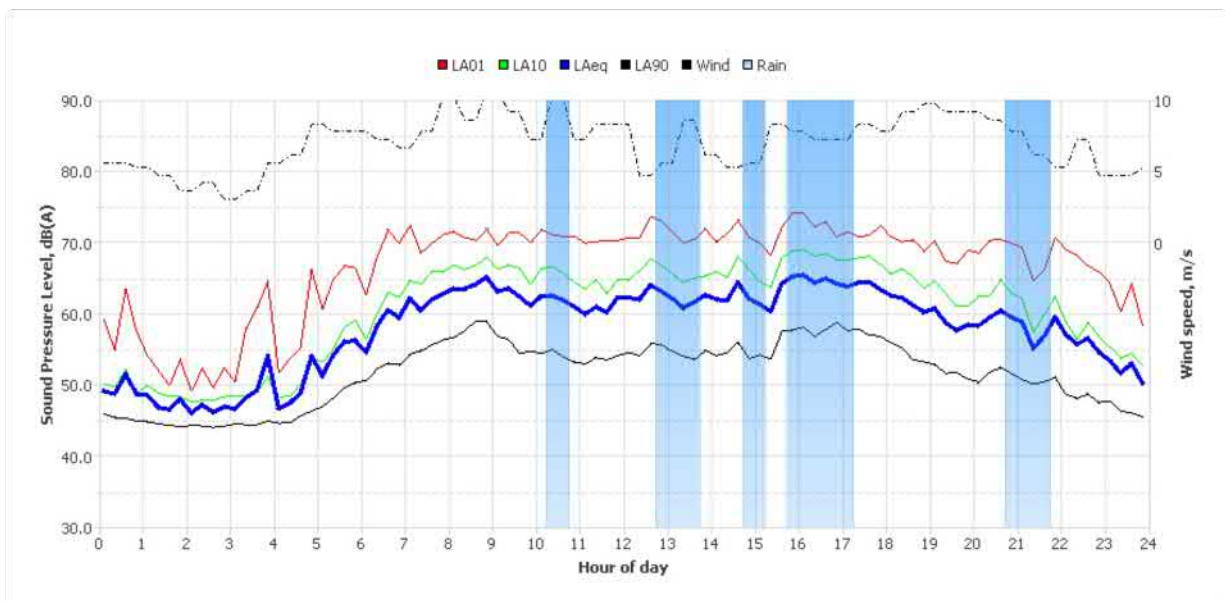
Monday, 26 Jul 2021



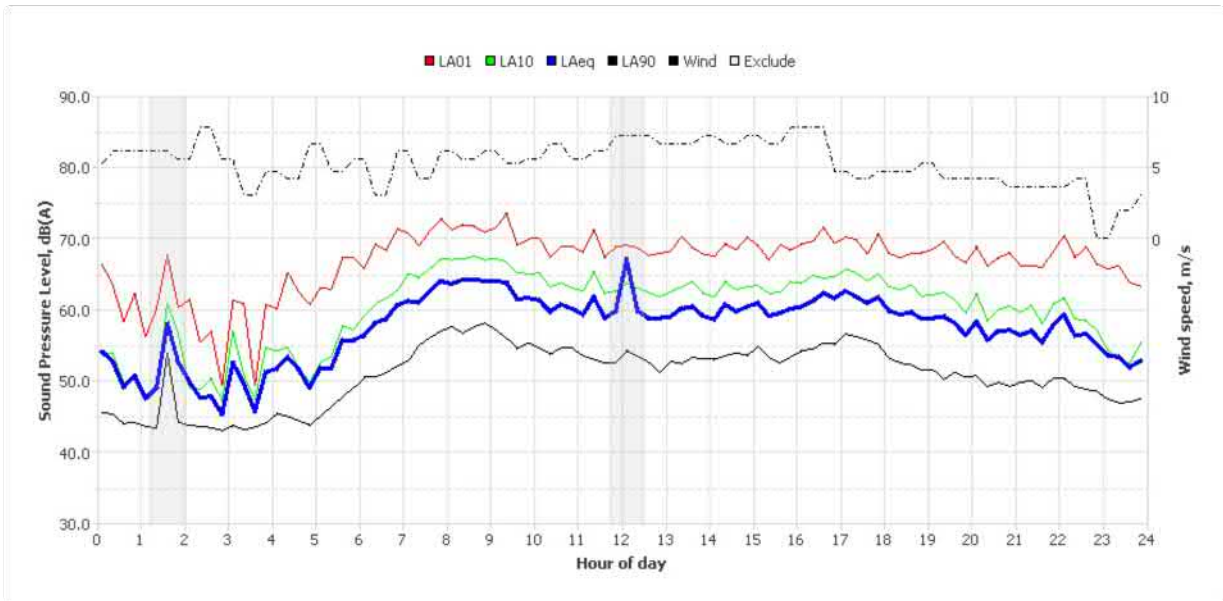
Tuesday, 27 Jul 2021



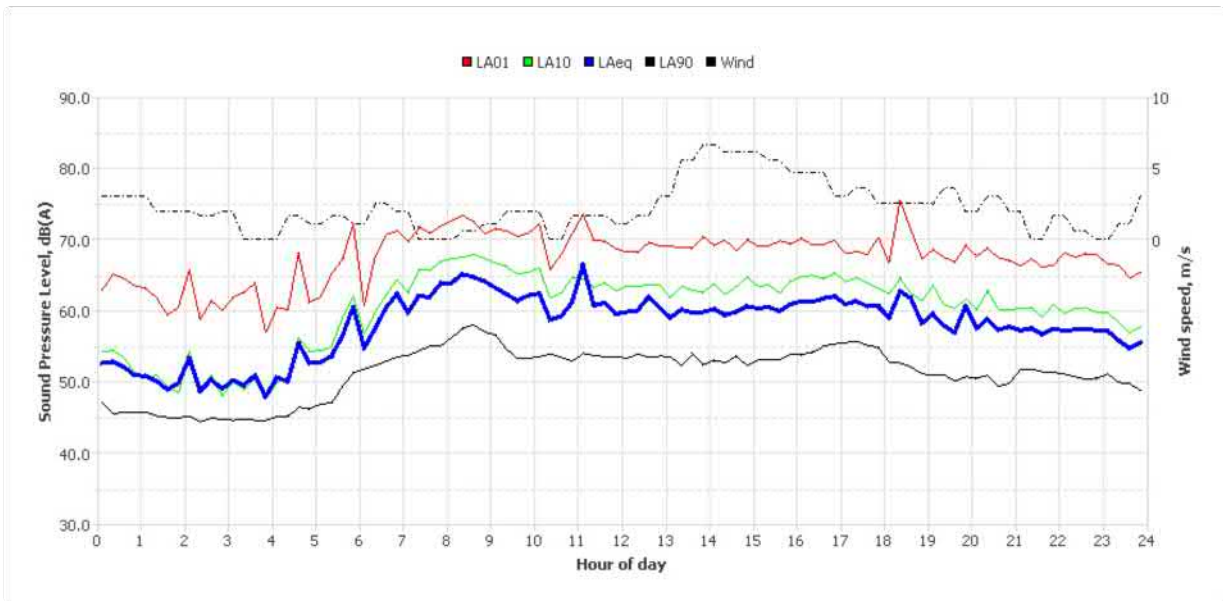
Wednesday, 28 Jul 2021



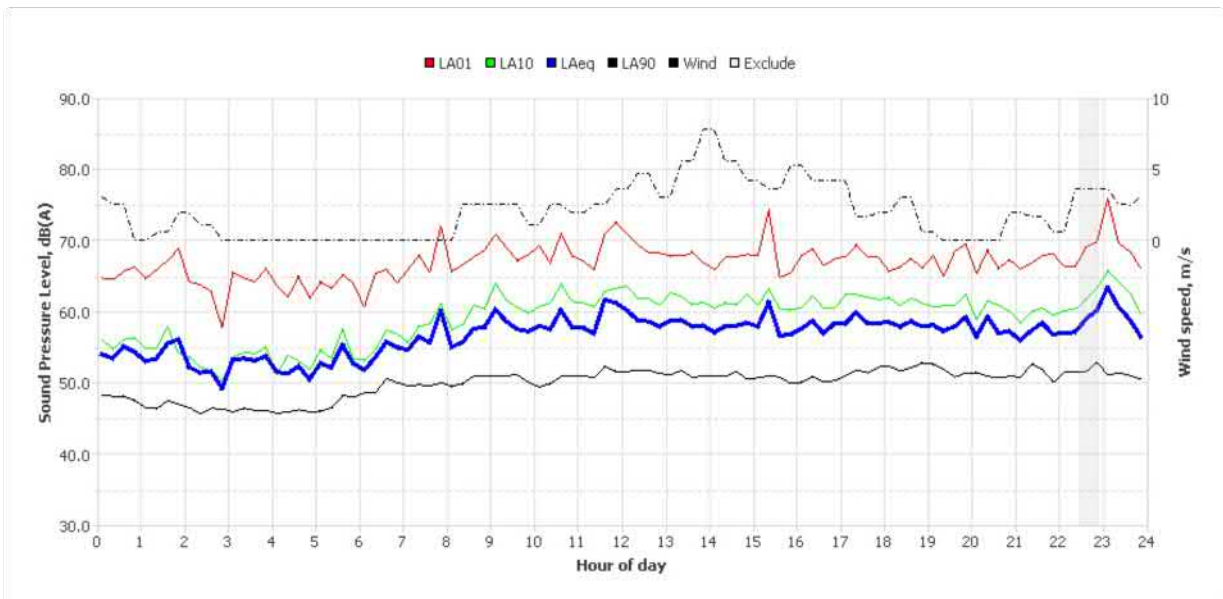
Thursday, 29 Jul 2021



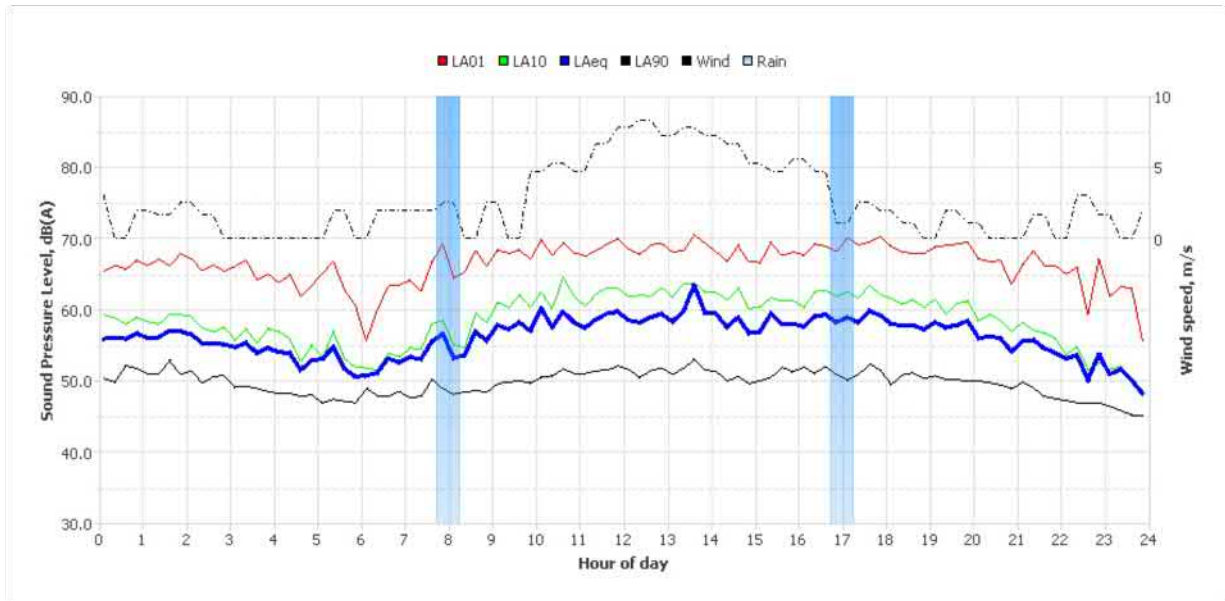
Friday, 30 Jul 2021



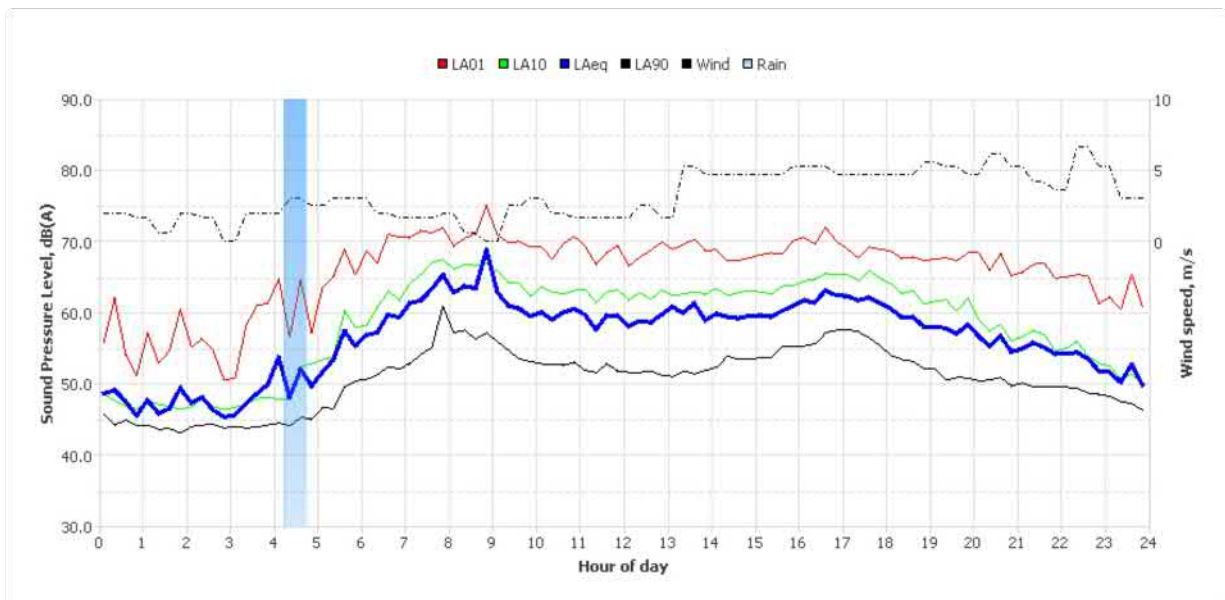
Saturday, 31 Jul 2021



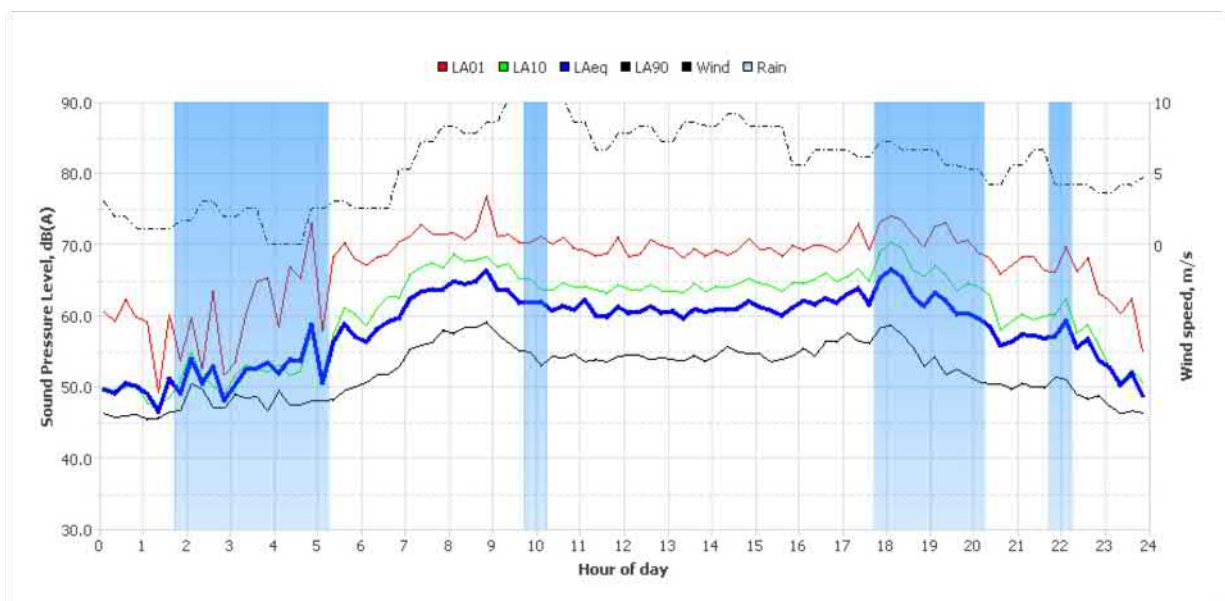
Sunday, 01 Aug 2021



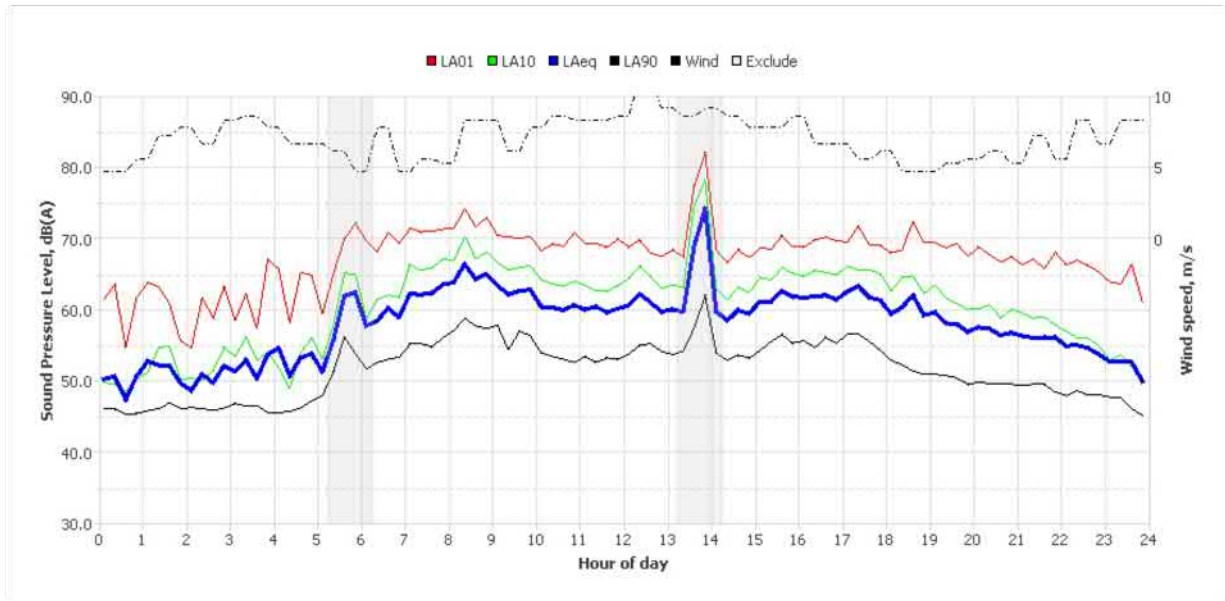
Monday, 02 Aug 2021



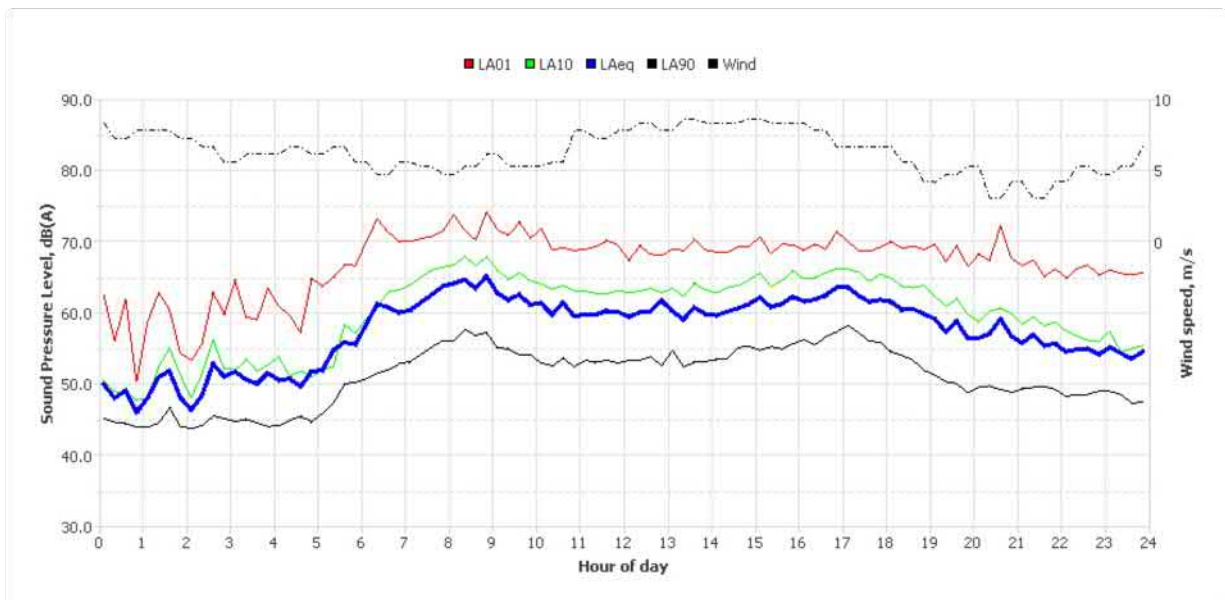
Tuesday, 03 Aug 2021



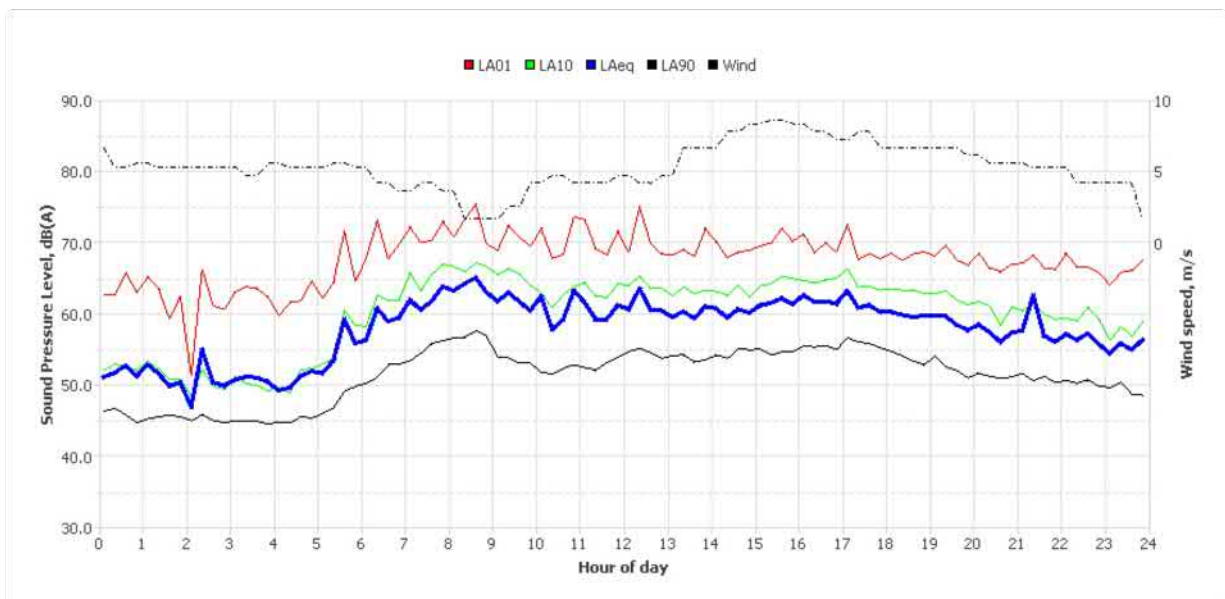
Wednesday, 04 Aug 2021



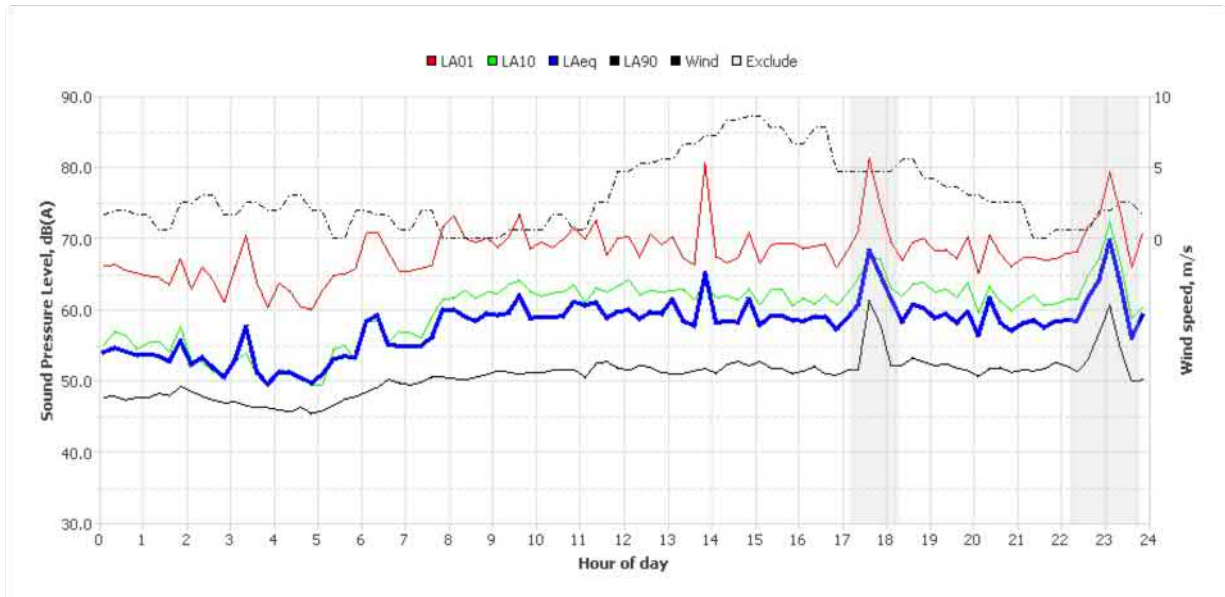
Thursday, 05 Aug 2021



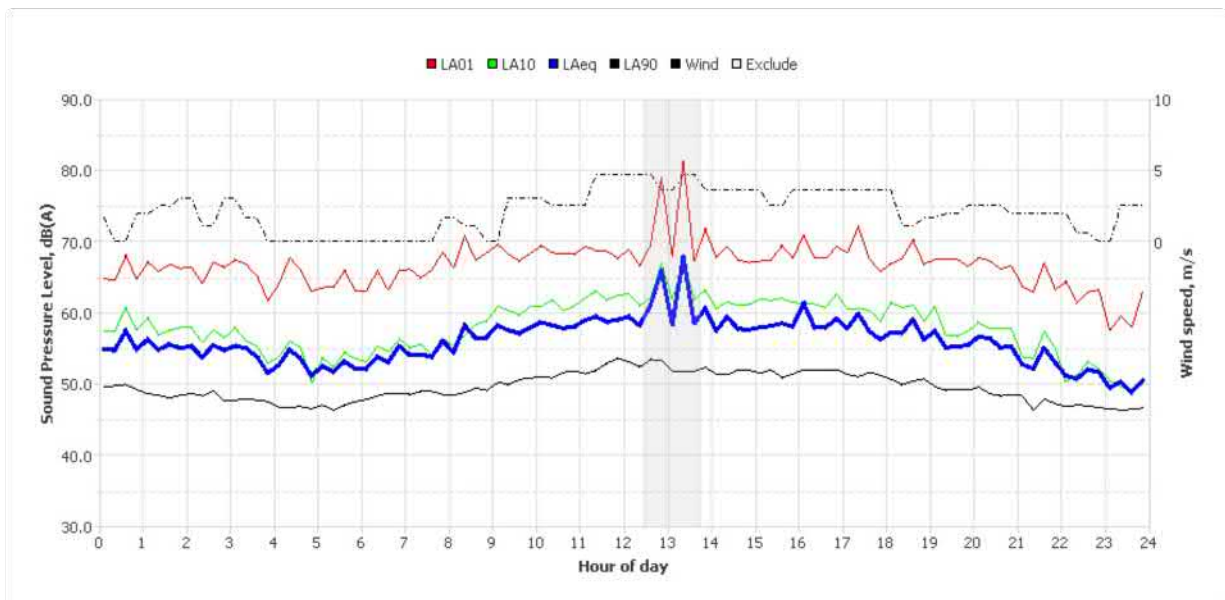
Friday, 06 Aug 2021



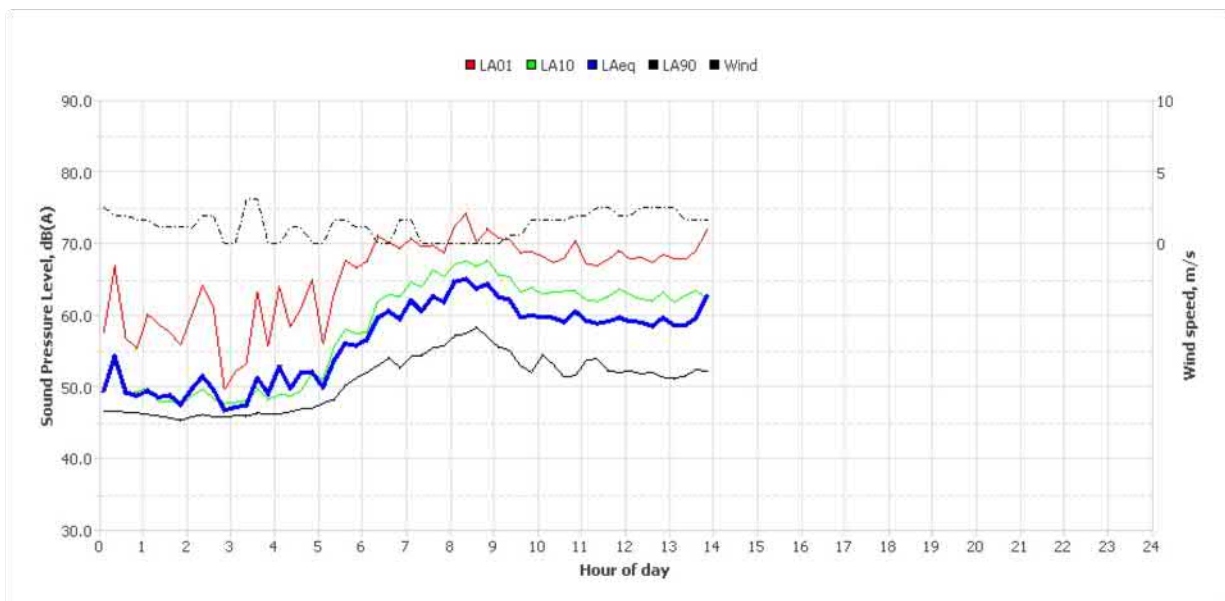
Saturday, 07 Aug 2021



Sunday, 08 Aug 2021



Monday, 09 Aug 2021



Noise Logger Report

Police Station and RBA, Canberra



Item	Information
Logger Type	NL-52
Serial number	164394
Address	Police Station and RBA, Canberra
Location	Police Station and RBA, Canberra
Facade / Free Field	Free field
Environment	Noise environment dominated by road traffic noise from London Circuit. Music from bar across street audible

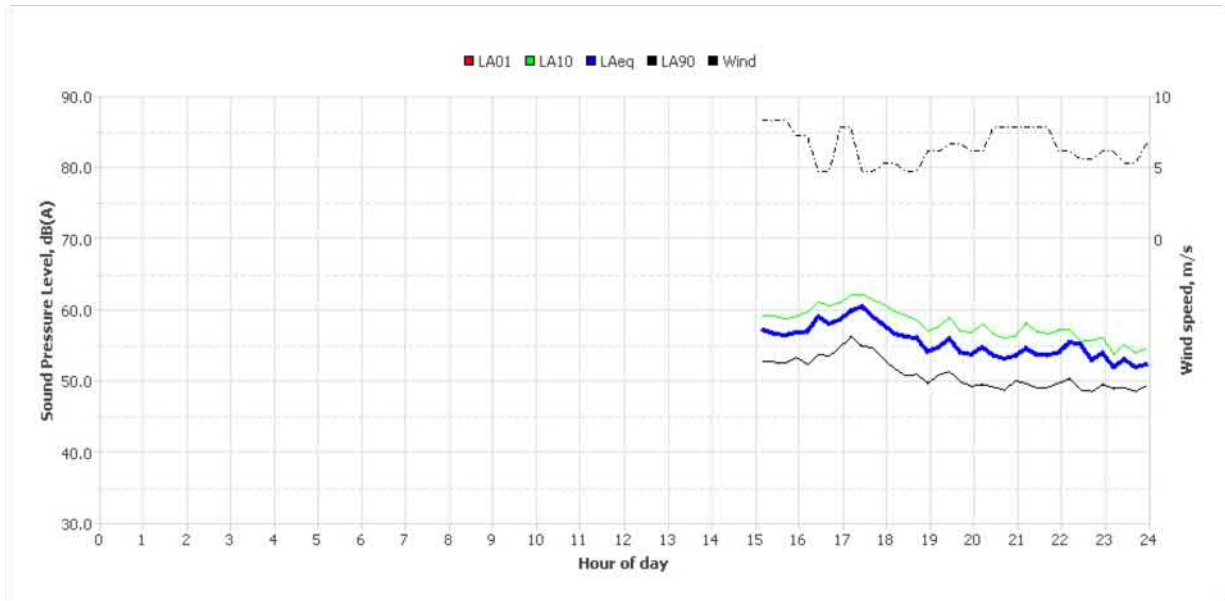
Measured noise levels

Logging Date	L _{Aeq,day} 7am-6pm	L _{Aeq,evening} 6pm-10pm	L _{Aeq,night} 10pm-7am	ABL Day 7am-6pm	ABL Eve 6pm-10pm	ABL Night 10pm-7am	L _{Aeq,15hr} 7am-10pm	L _{Aeq,9hr} 10pm-7am
Mon Jul 26 2021	59	55	53	-	-	-	57	53
Tue Jul 27 2021	59	54	52	-	47	-	57	52
Wed Jul 28 2021	60	55	51	-	-	-	59	51
Thu Jul 29 2021	59	55	52	-	48	-	58	52
Fri Jul 30 2021	58	56	55	52	51	45	58	55
Sat Jul 31 2021	54	56	57	48	51	46	55	57
Sun Aug 1 2021	54	54	56	-	47	46	54	56
Mon Aug 2 2021	58	54	51	52	47	44	58	51
Tue Aug 3 2021	59	55	53	-	-	-	58	53
Wed Aug 4 2021	58	54	53	-	48	-	56	53
Thu Aug 5 2021	58	56	54	-	49	-	57	54
Fri Aug 6 2021	57	55	53	-	50	43	57	53
Sat Aug 7 2021	55	56	55	-	51	46	55	55
Sun Aug 8 2021	53	52	55	47	46	46	53	55
Mon Aug 9 2021	57	-	52	-	-	-	57	52
Summary	58	55	54	50	48	46	57	54

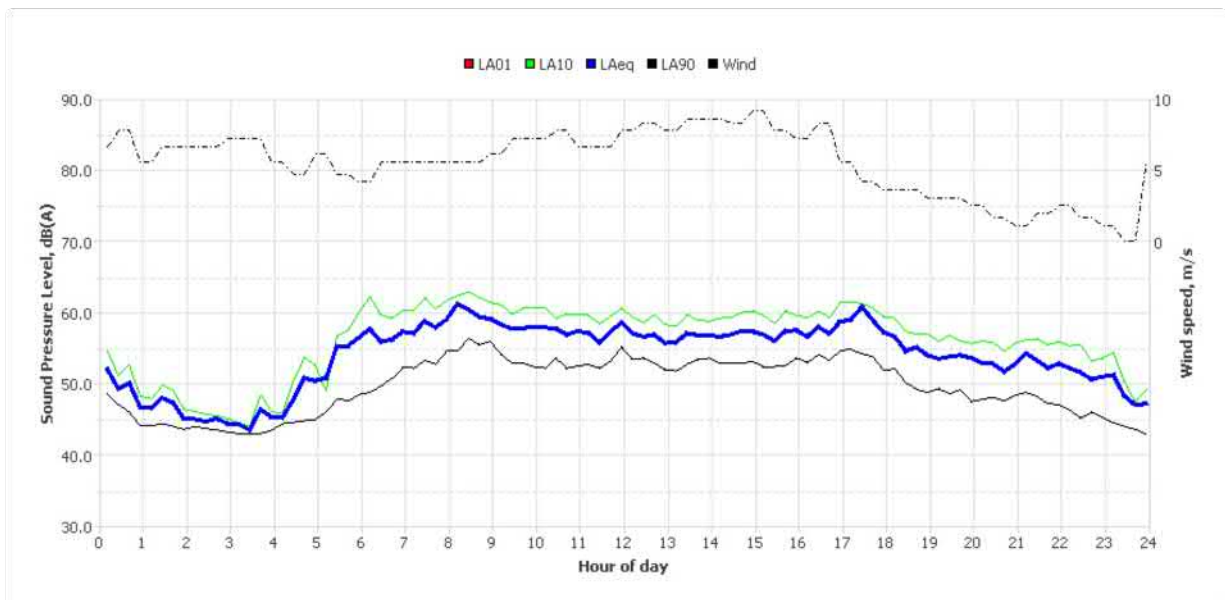
Note: Results denoted with '-' do not contain enough valid data for a value to be calculated. The data has been excluded either manually or automatically as a result of adverse weather conditions.

Logger Location	Logger Deployment Photo

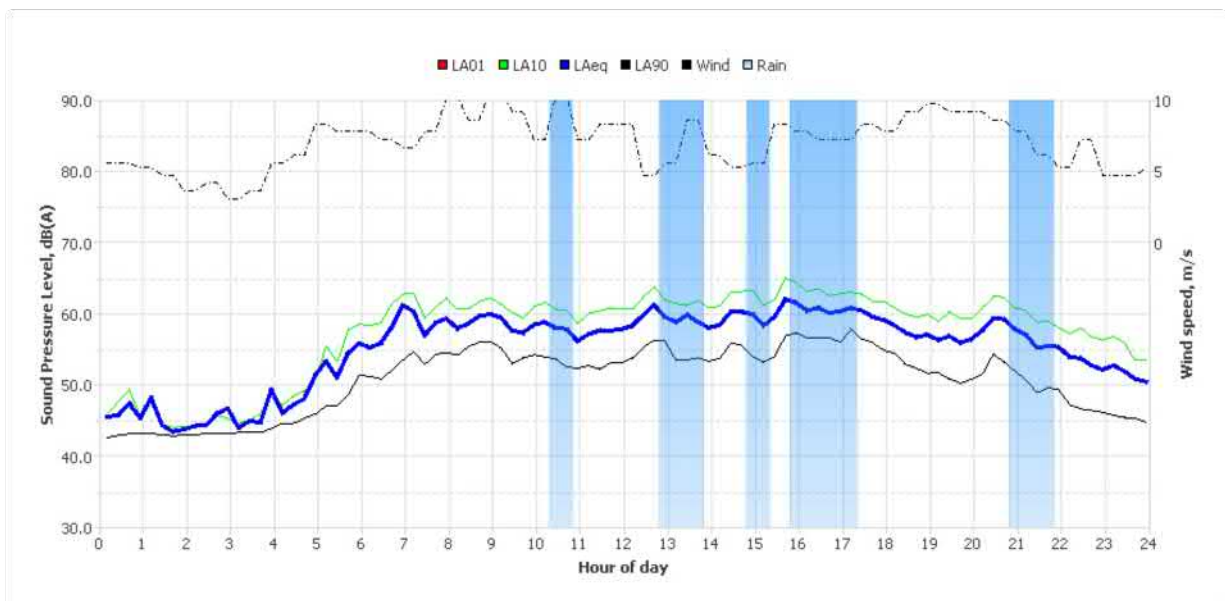
Monday, 26 Jul 2021



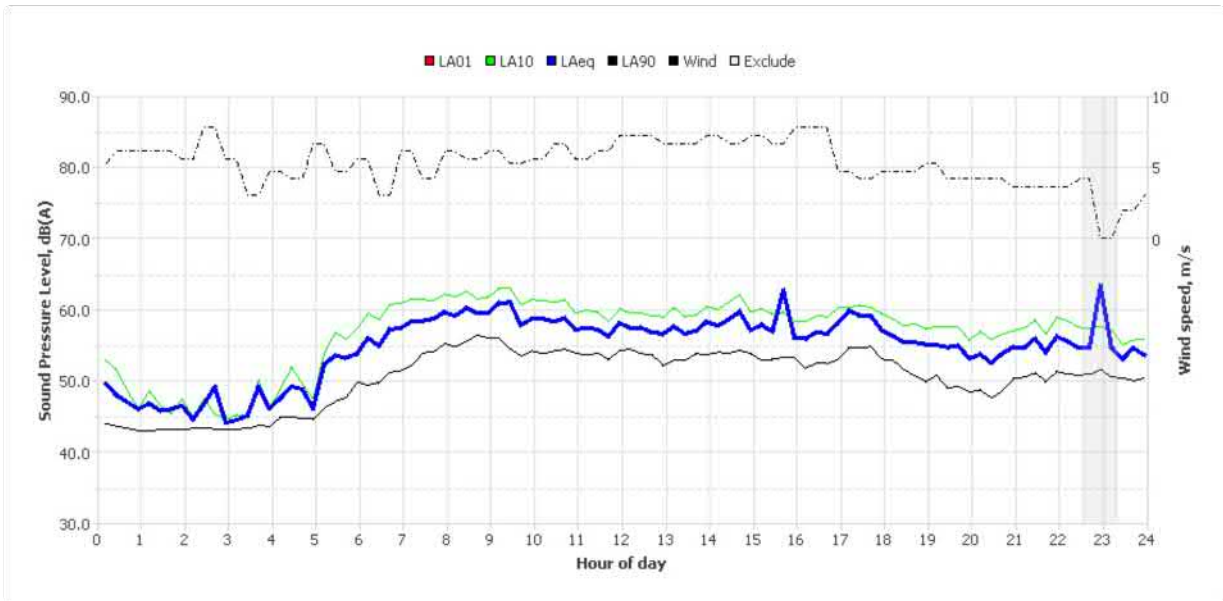
Tuesday, 27 Jul 2021



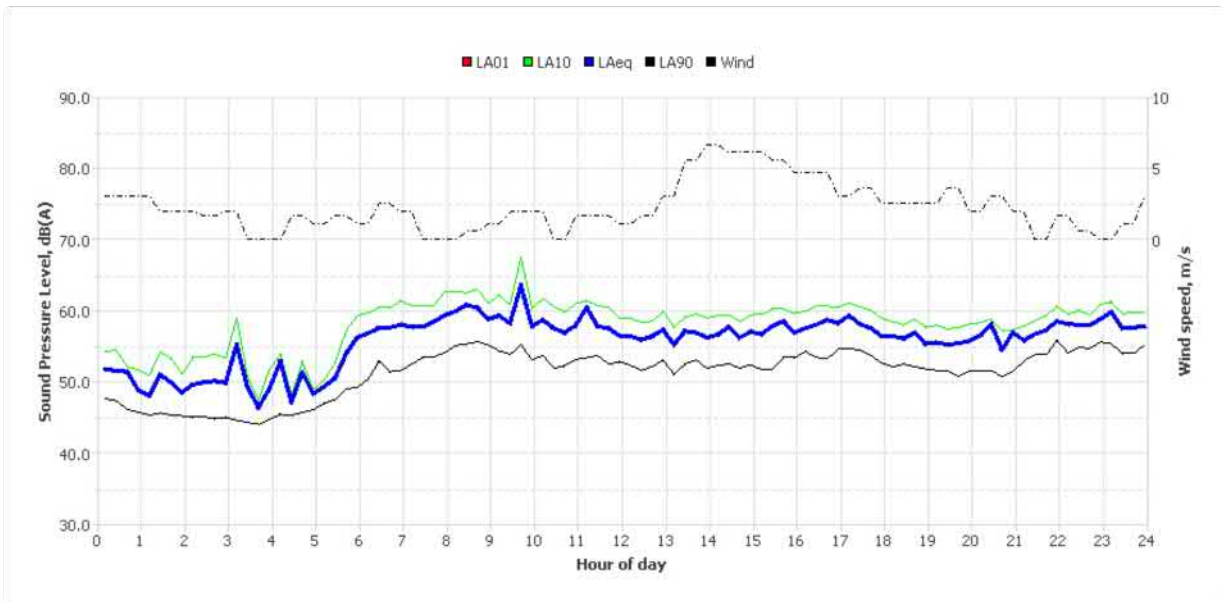
Wednesday, 28 Jul 2021



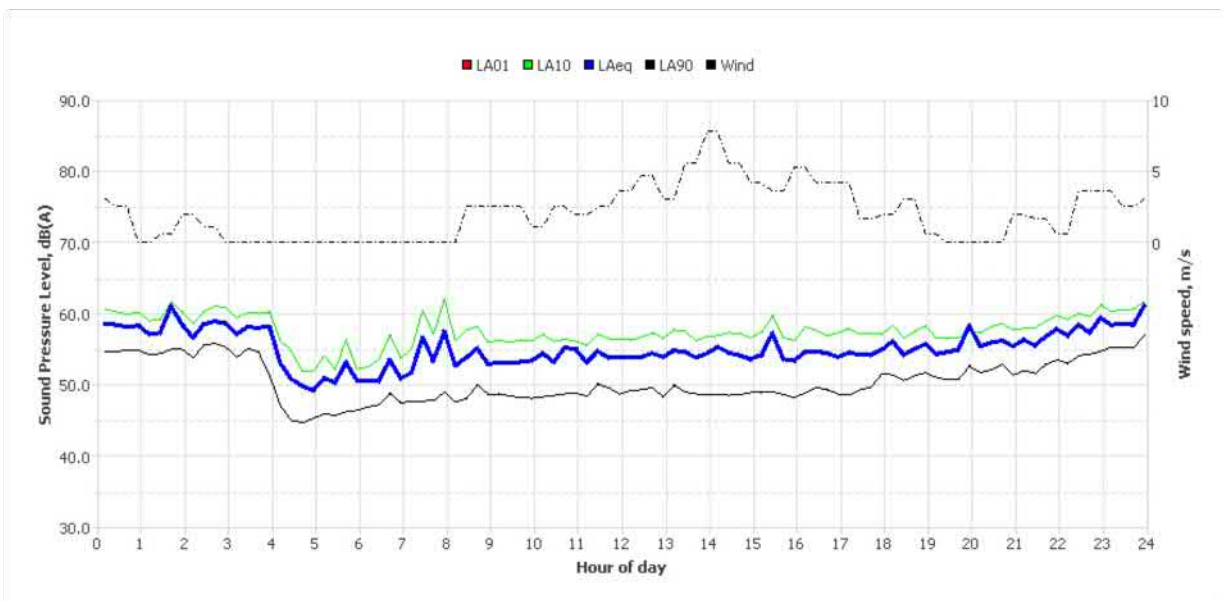
Thursday, 29 Jul 2021



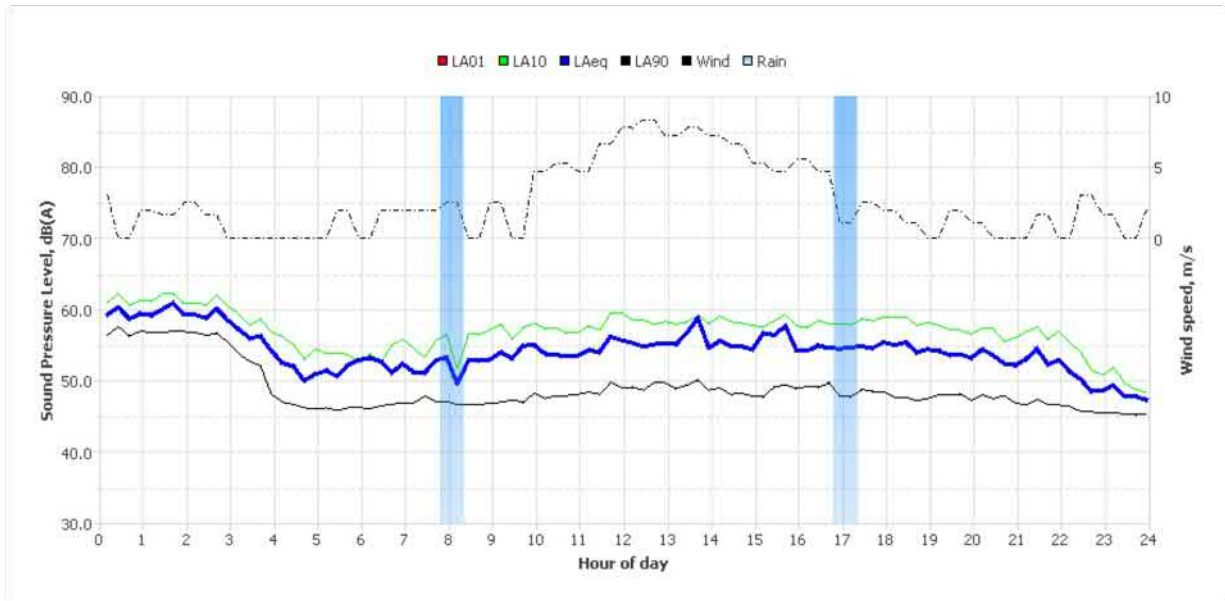
Friday, 30 Jul 2021



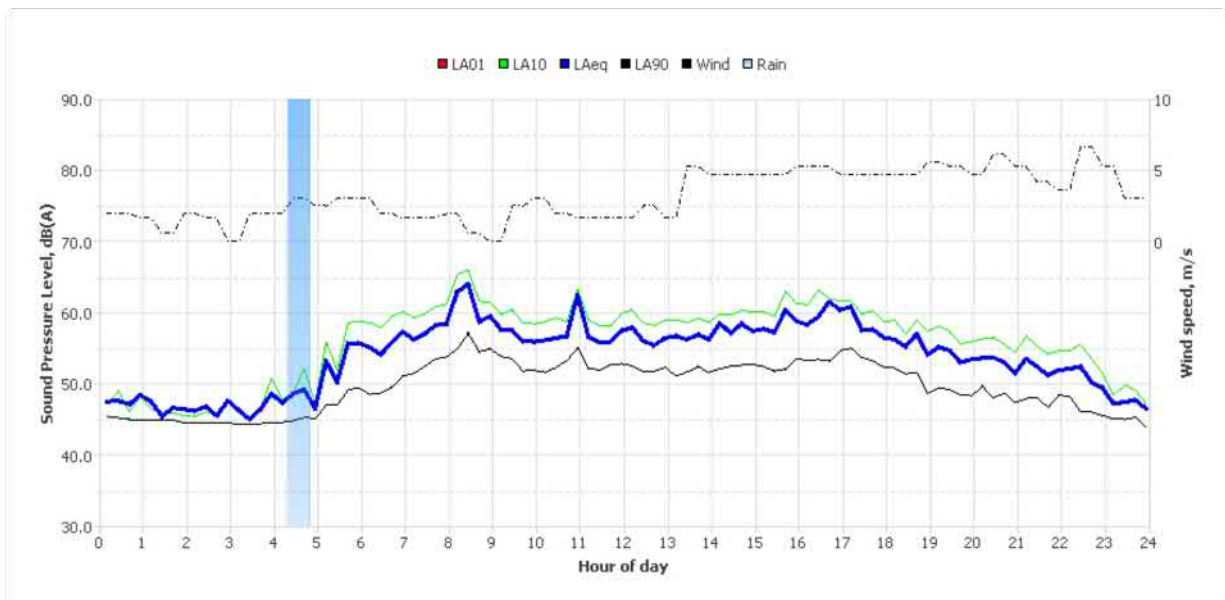
Saturday, 31 Jul 2021



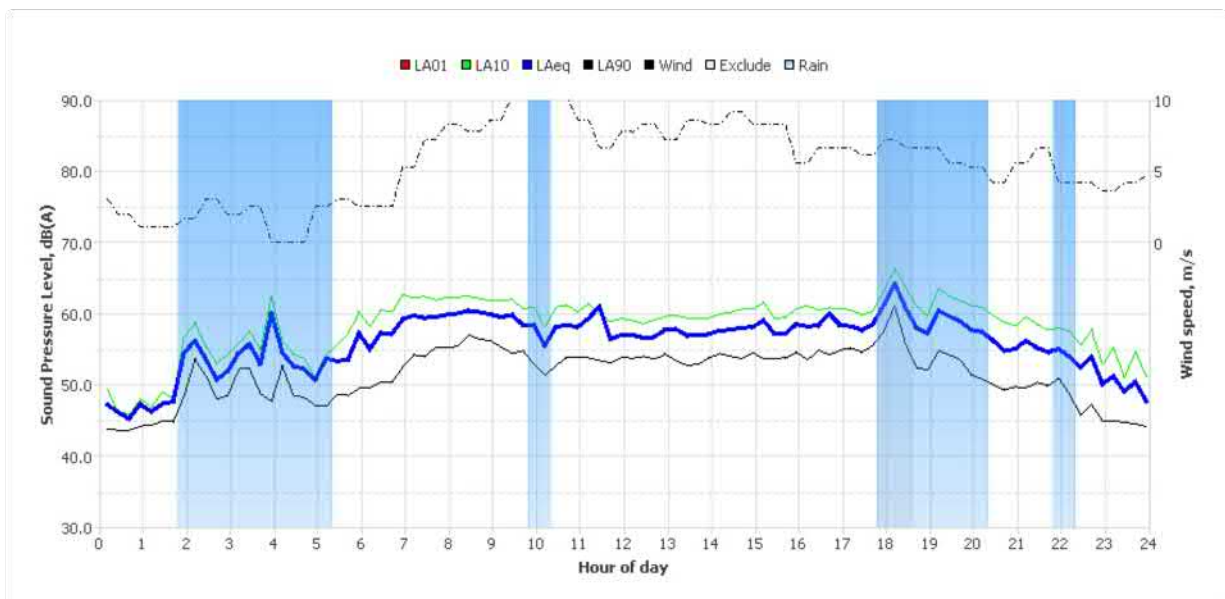
Sunday, 01 Aug 2021



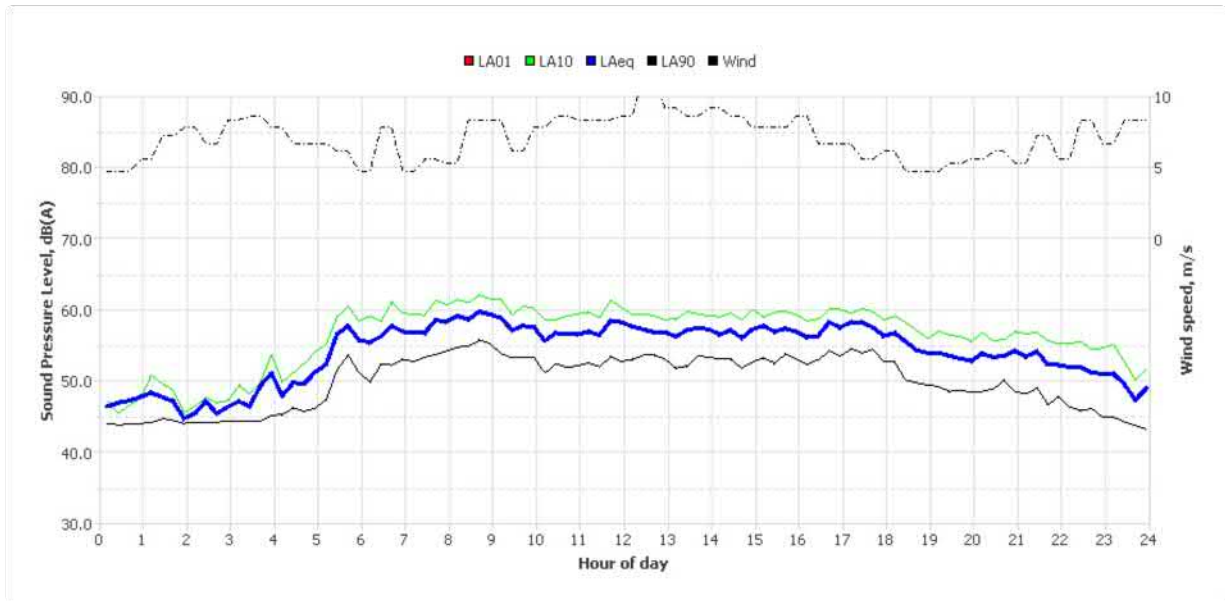
Monday, 02 Aug 2021



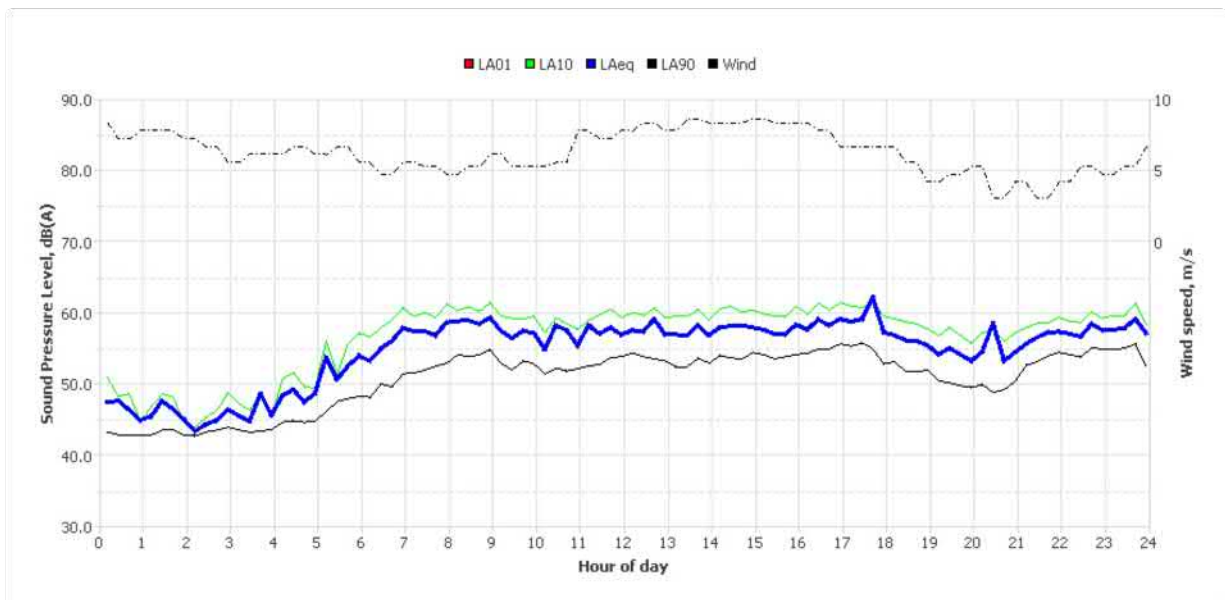
Tuesday, 03 Aug 2021



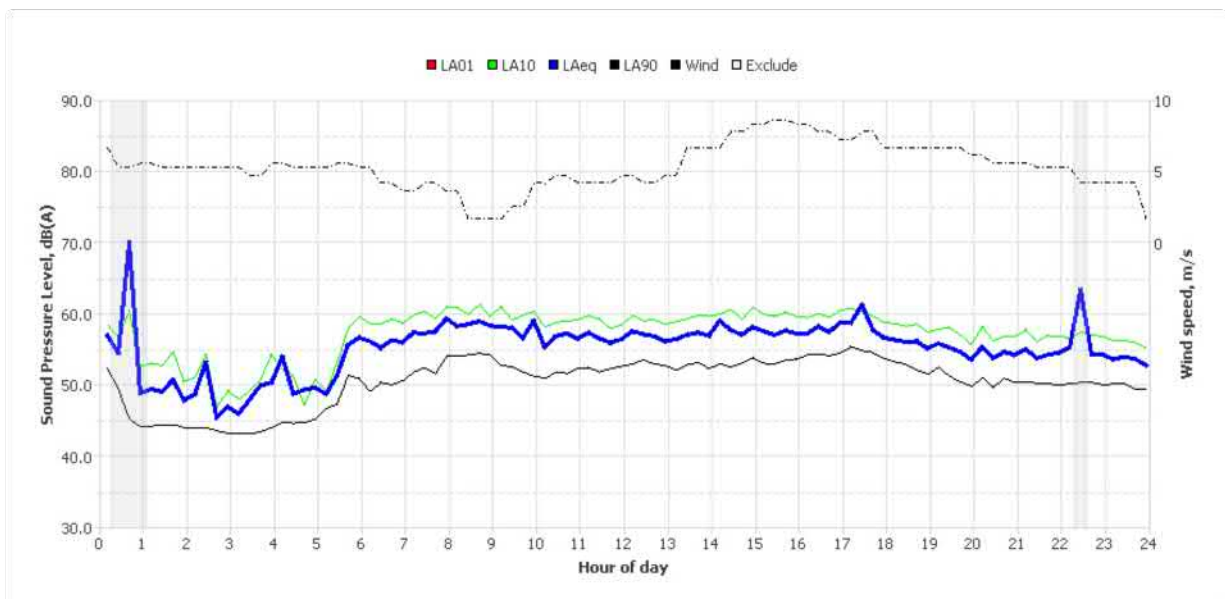
Wednesday, 04 Aug 2021



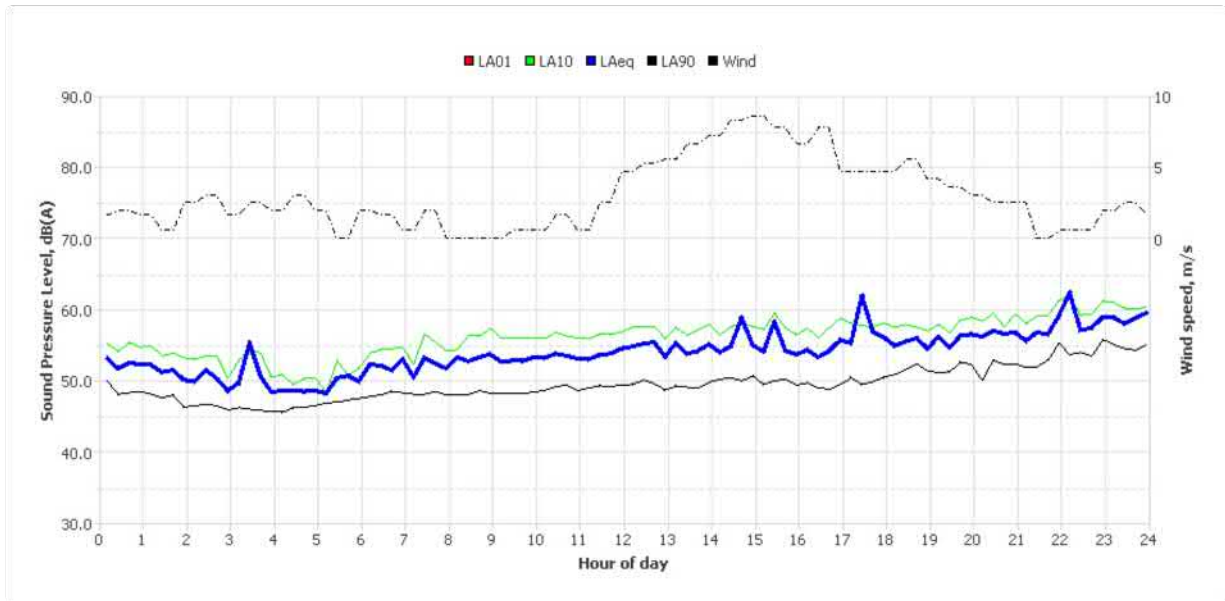
Thursday, 05 Aug 2021



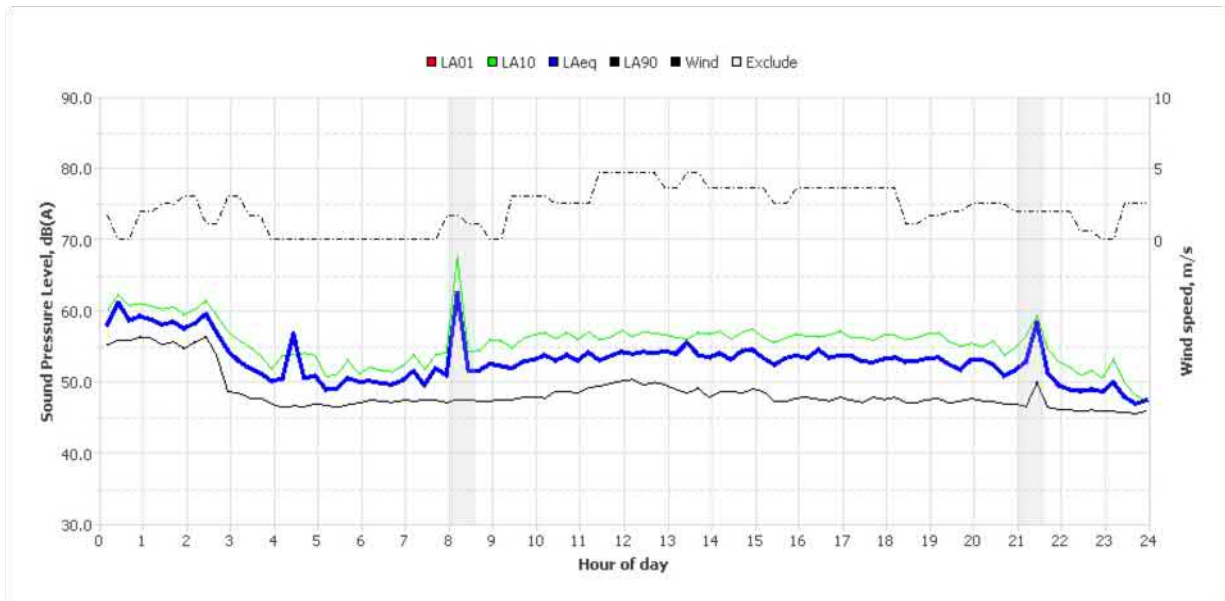
Friday, 06 Aug 2021



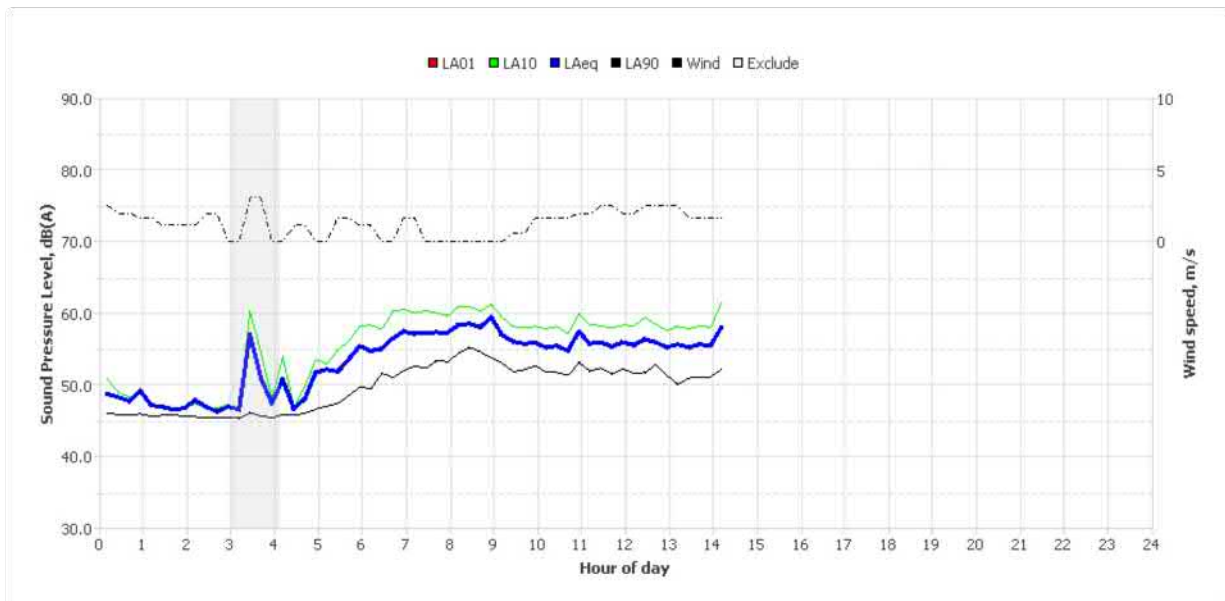
Saturday, 07 Aug 2021



Sunday, 08 Aug 2021



Monday, 09 Aug 2021



Noise Logger Report

DFAT, Canberra



Item	Information
Logger Type	NL-52
Serial number	164394
Address	DFAT, Canberra
Location	DFAT, Canberra
Facade / Free Field	Free field
Environment	

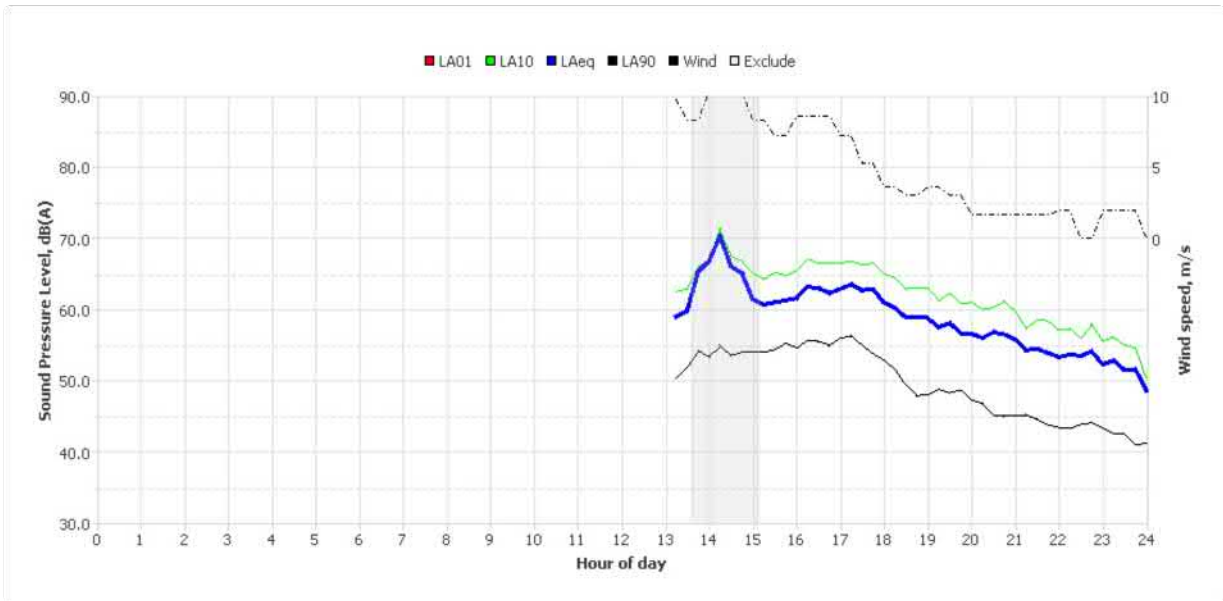
Measured noise levels

Logging Date	L _{Aeq,day} 7am-6pm	L _{Aeq,evening} 6pm-10pm	L _{Aeq,night} 10pm-7am	ABL Day 7am-6pm	ABL Eve 6pm-10pm	ABL Night 10pm-7am	L _{Aeq,15hr} 7am-10pm	L _{Aeq,9hr} 10pm-7am
Tue Aug 10 2021	62	57	53	-	44	-	58	53
Wed Aug 11 2021	62	-	53	-	-	-	62	53
Thu Aug 12 2021	61	54	53	-	41	-	59	53
Fri Aug 13 2021	58	54	49	45	40	33	57	49
Sat Aug 14 2021	53	52	47	40	40	33	53	47
Sun Aug 15 2021	52	53	43	-	-	-	52	43
Mon Aug 16 2021	57	54	46	-	41	-	55	46
Tue Aug 17 2021	56	53	50	43	39	37	55	50
Wed Aug 18 2021	56	54	49	43	40	34	55	49
Thu Aug 19 2021	56	54	49	44	40	34	55	49
Fri Aug 20 2021	56	55	49	-	41	34	56	49
Sat Aug 21 2021	53	52	46	-	40	-	53	46
Sun Aug 22 2021	52	51	42	-	41	34	52	42
Mon Aug 23 2021	59	57	50	-	-	-	58	50
Tue Aug 24 2021	58	58	53	-	-	-	58	53
Summary	58	55	50	43	40	34	57	50

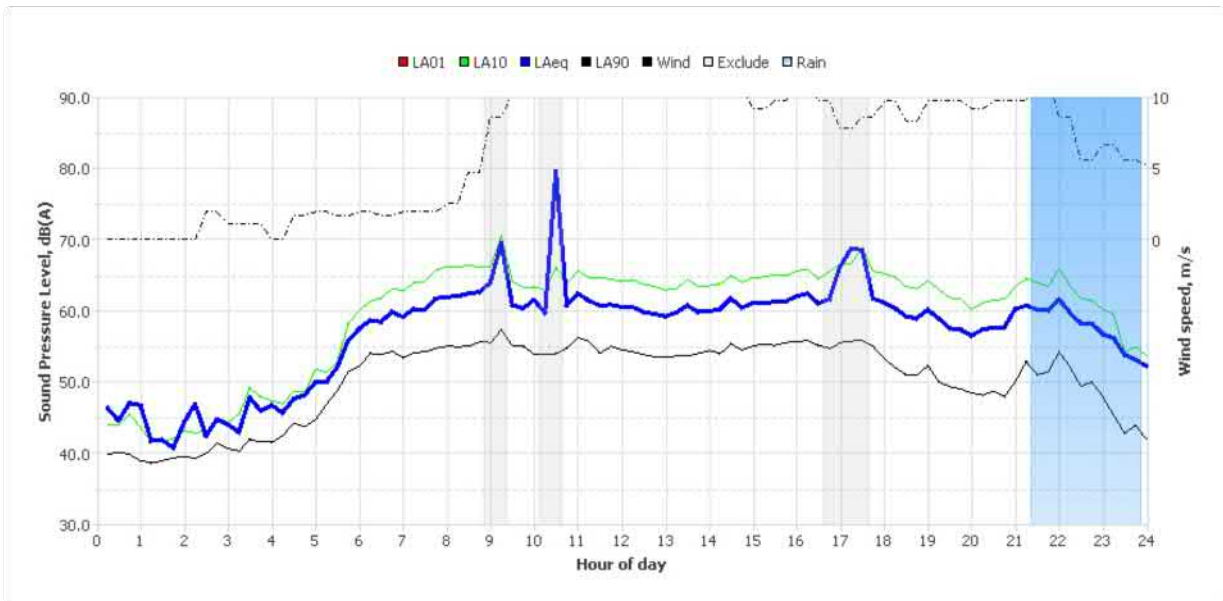
Note: Results denoted with '-' do not contain enough valid data for a value to be calculated. The data has been excluded either manually or automatically as a result of adverse weather conditions.

Logger Location	Logger Deployment Photo

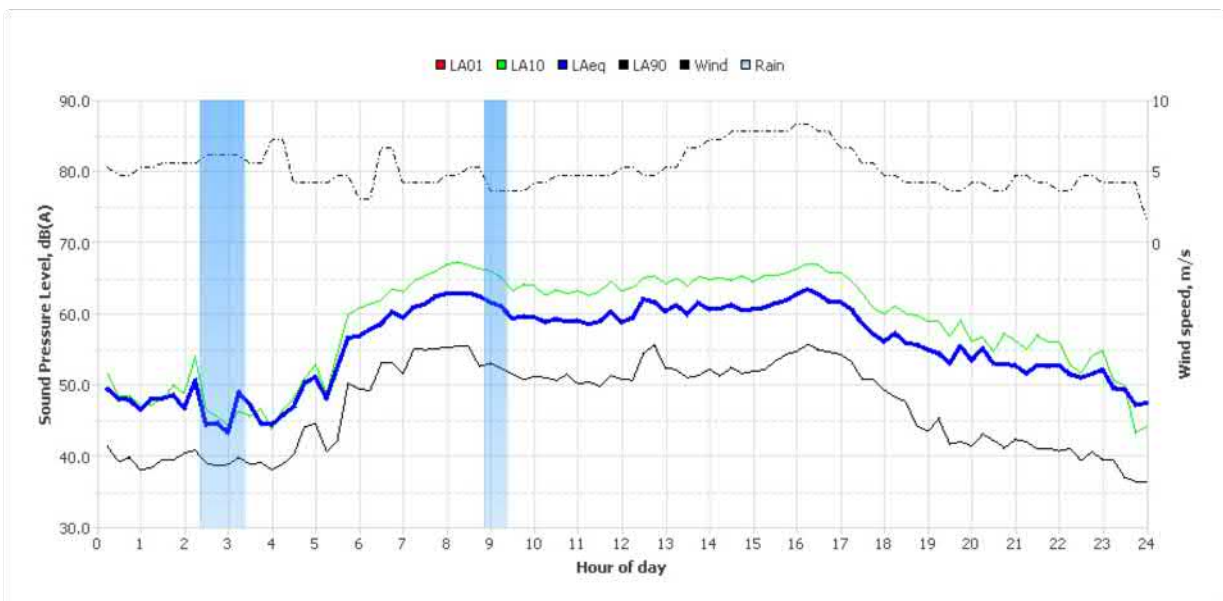
Tuesday, 10 Aug 2021



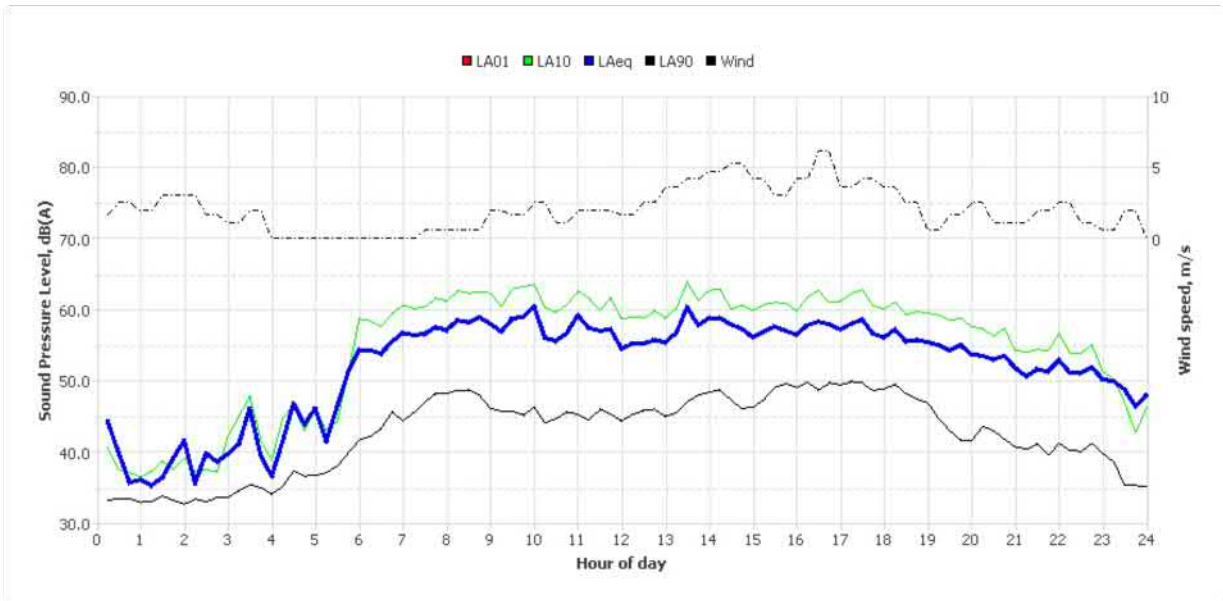
Wednesday, 11 Aug 2021



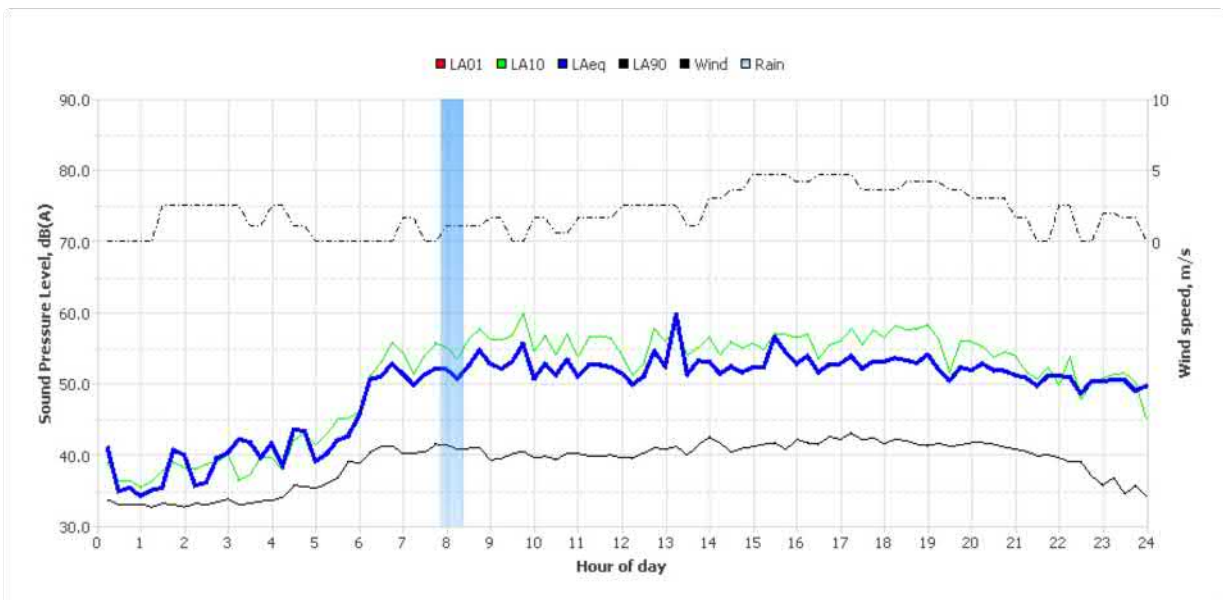
Thursday, 12 Aug 2021



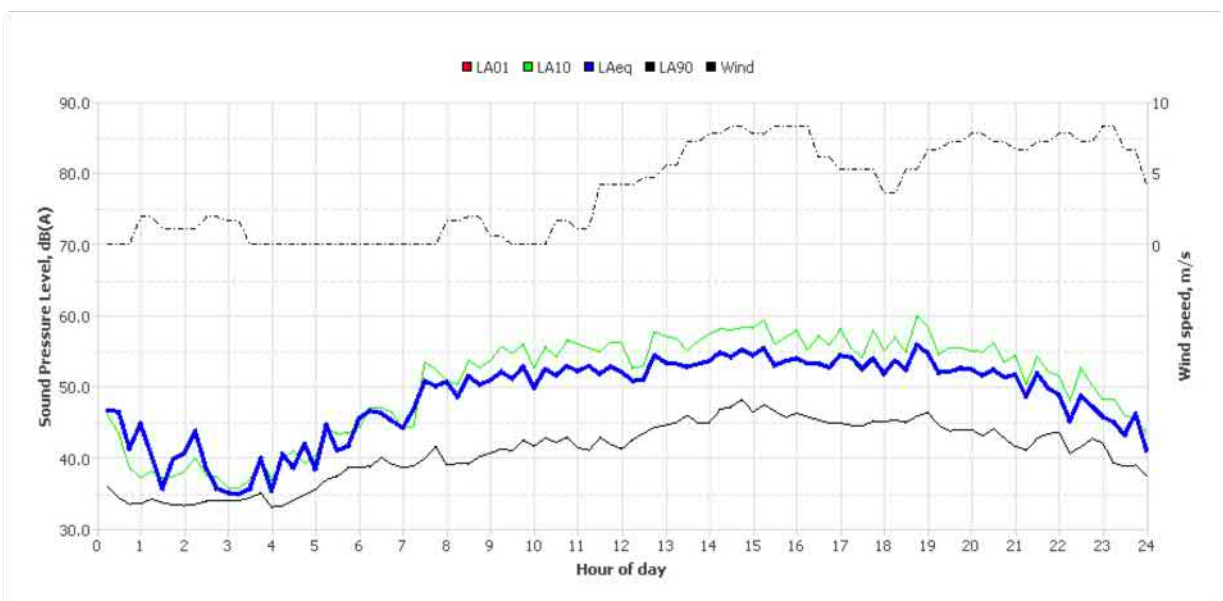
Friday, 13 Aug 2021



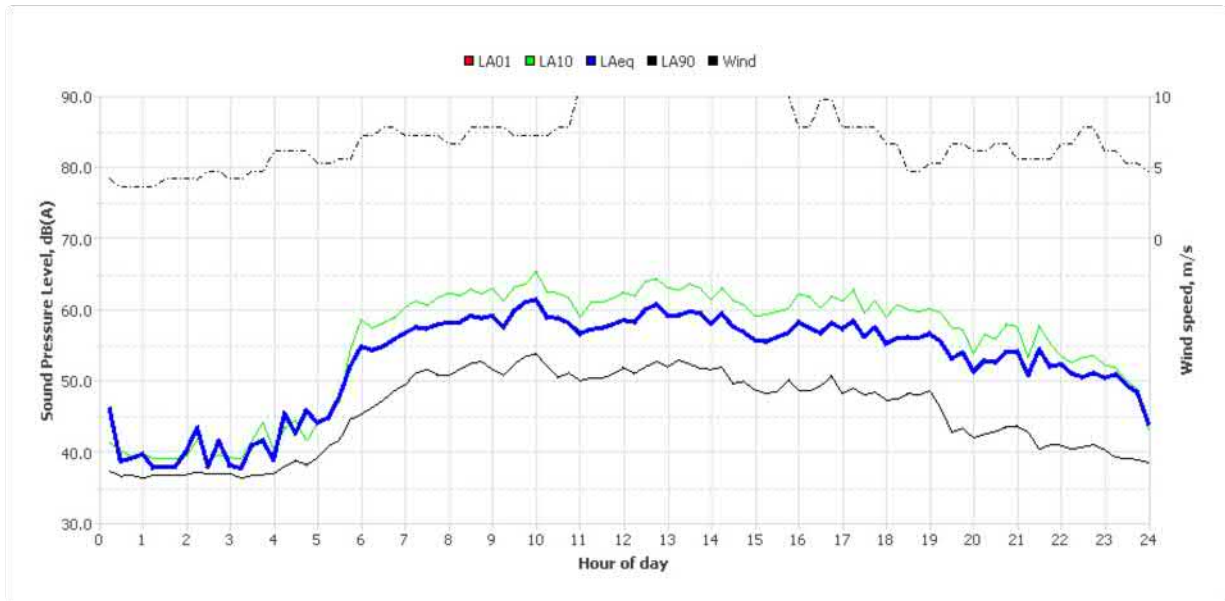
Saturday, 14 Aug 2021



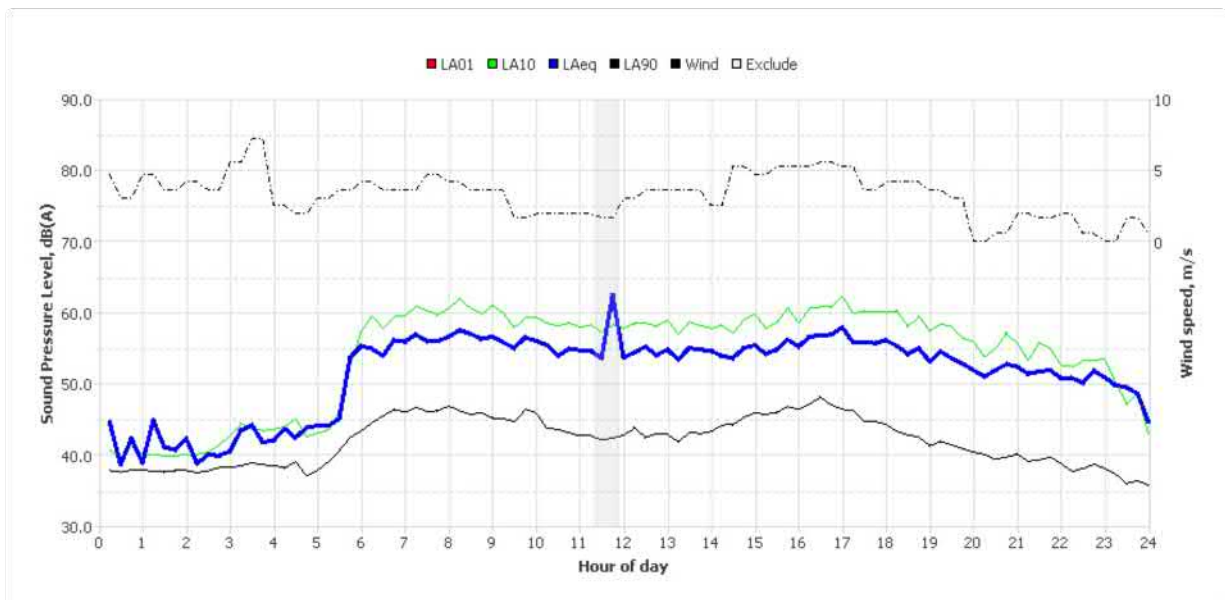
Sunday, 15 Aug 2021



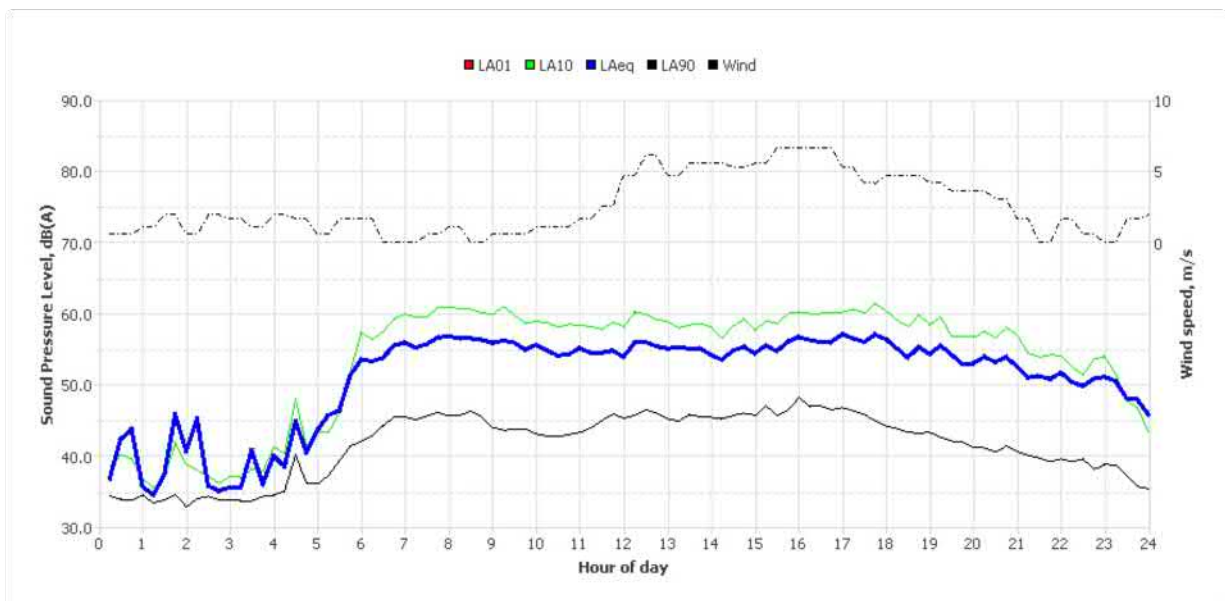
Monday, 16 Aug 2021



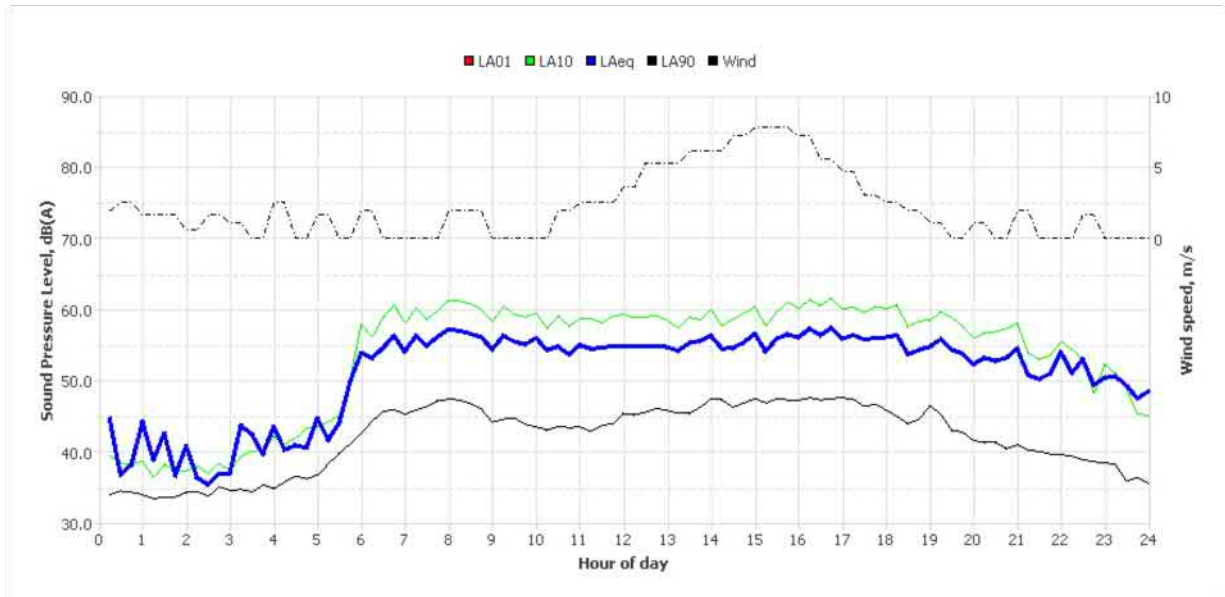
Tuesday, 17 Aug 2021



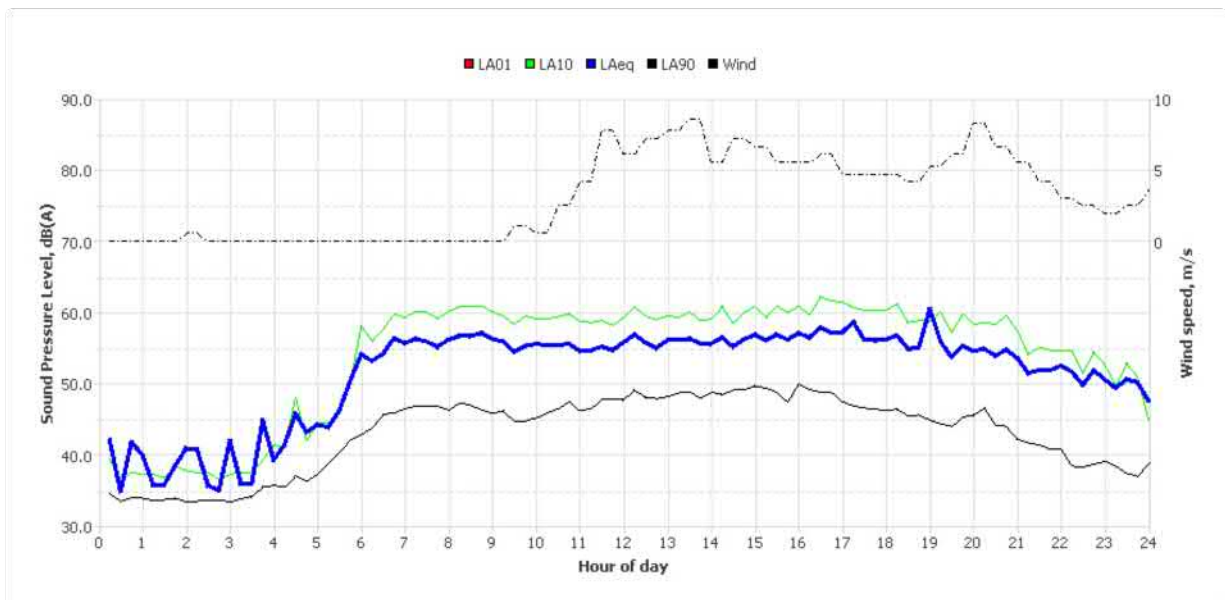
Wednesday, 18 Aug 2021



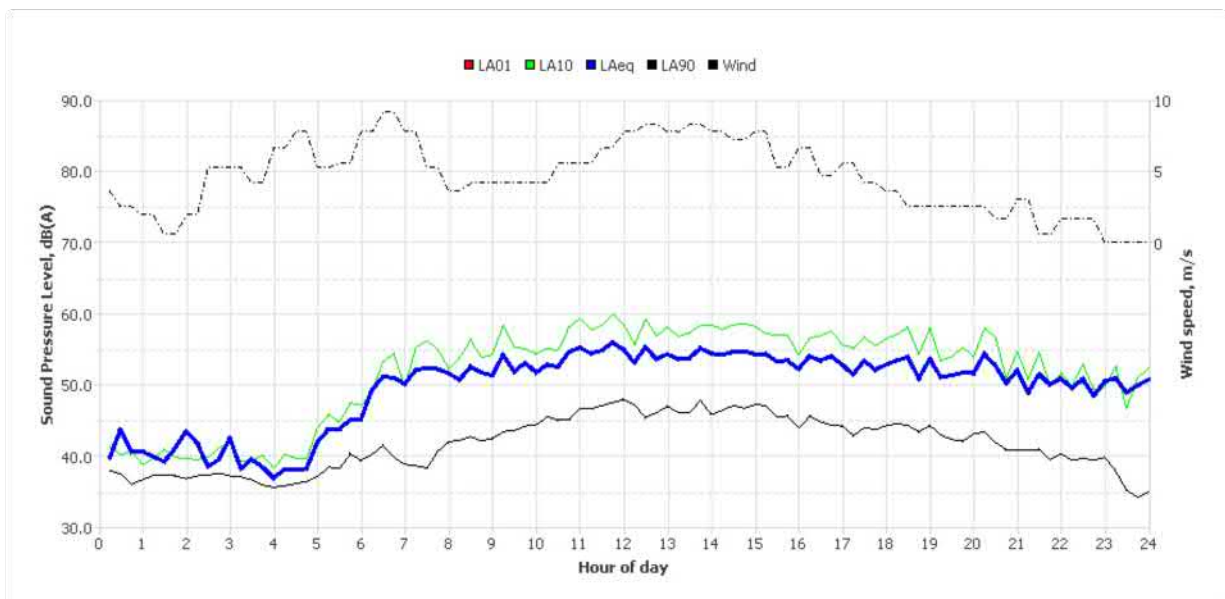
Thursday, 19 Aug 2021



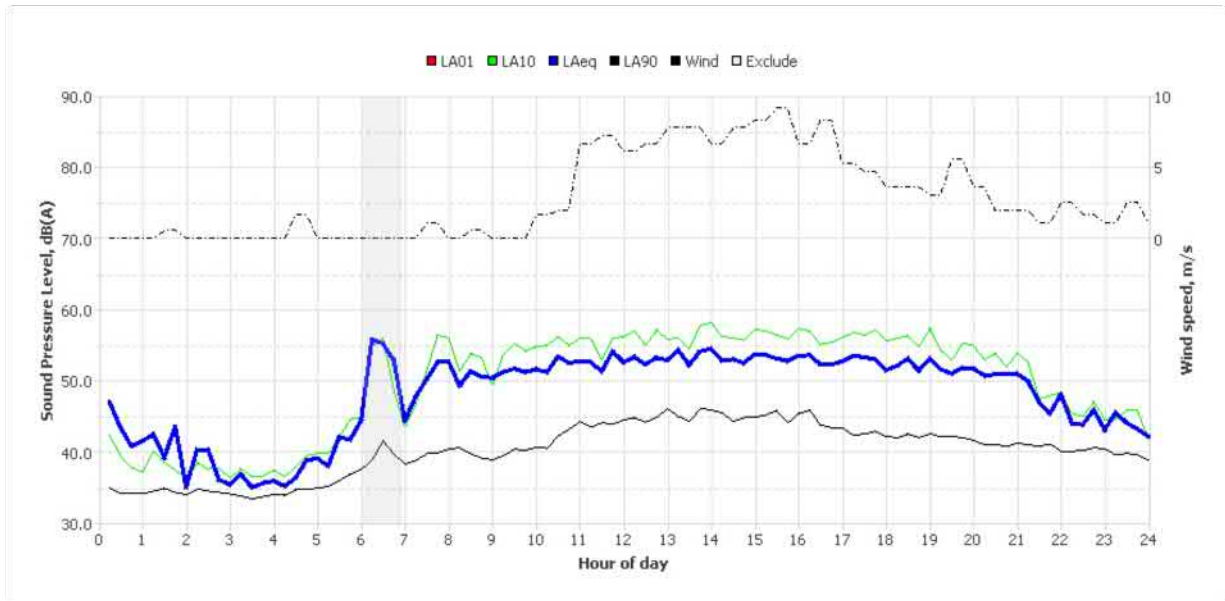
Friday, 20 Aug 2021



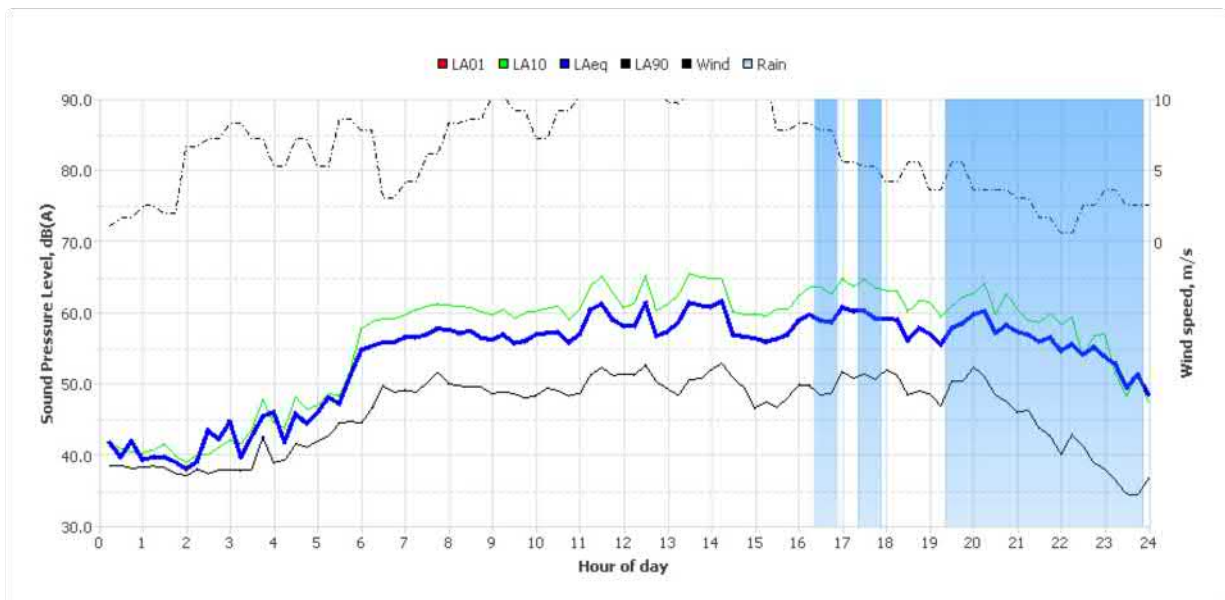
Saturday, 21 Aug 2021



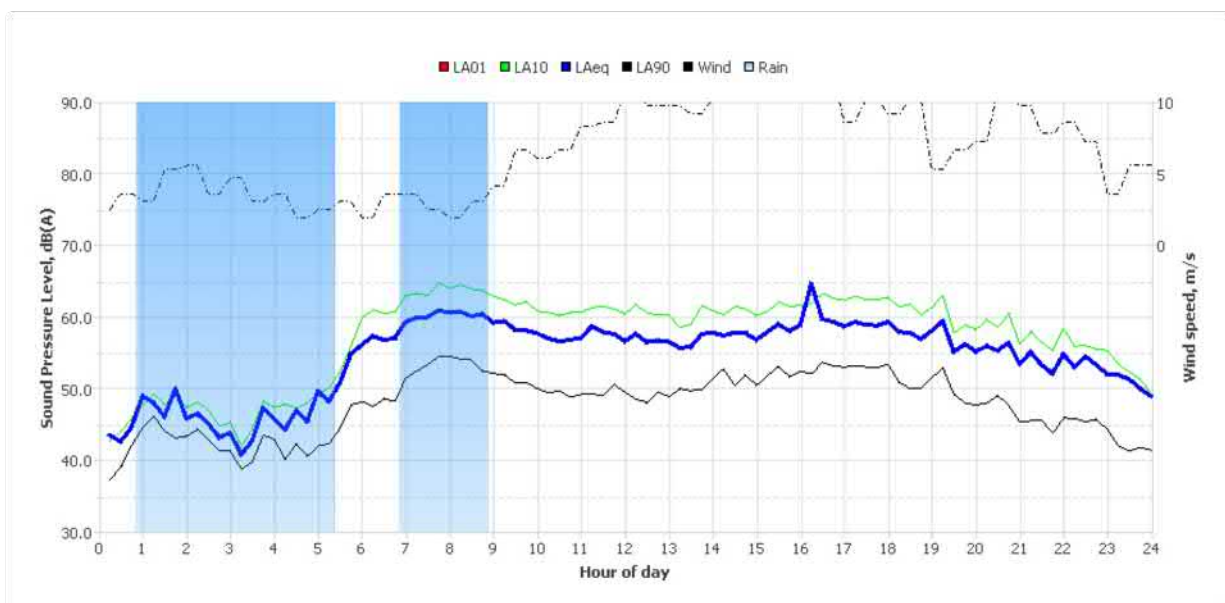
Sunday, 22 Aug 2021



Monday, 23 Aug 2021



Tuesday, 24 Aug 2021



Noise Logger Report

ANU, Canberra



Item	Information
Logger Type	NL-52
Serial number	164396
Address	ANU, Canberra
Location	ANU, Canberra
Facade / Free Field	Free field
Environment	

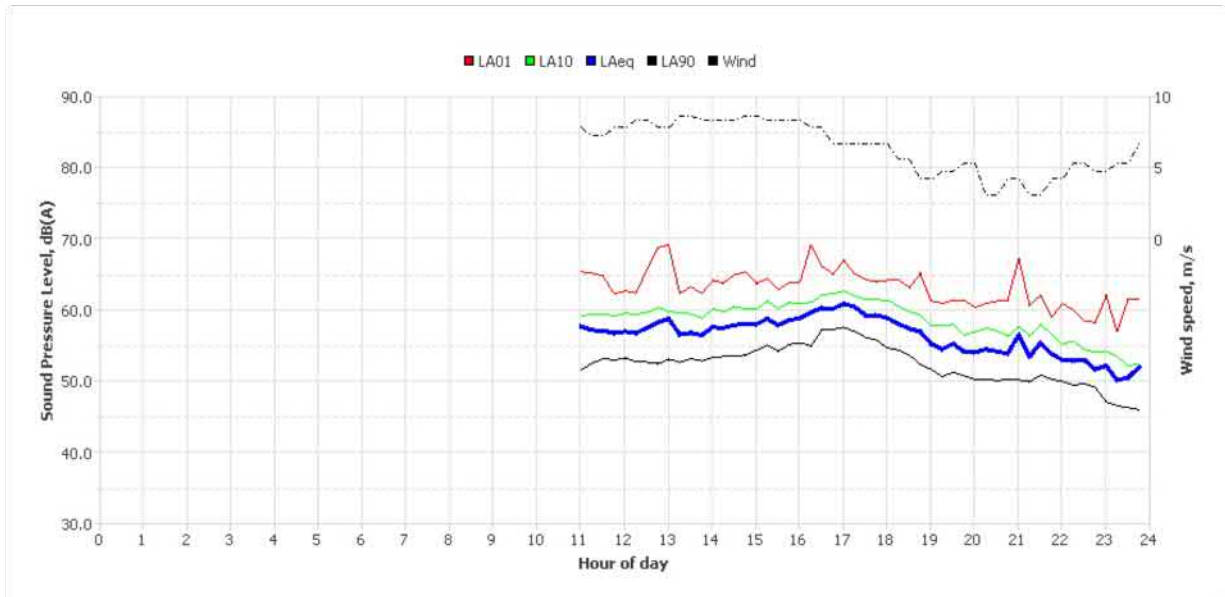
Measured noise levels

Logging Date	L _{Aeq,day} 7am-6pm	L _{Aeq,evening} 6pm-10pm	L _{Aeq,night} 10pm-7am	ABL Day 7am-6pm	ABL Eve 6pm-10pm	ABL Night 10pm-7am	L _{Aeq,15hr} 7am-10pm	L _{Aeq,9hr} 10pm-7am
Thu Aug 5 2021	60	56	52	-	50	-	57	52
Fri Aug 6 2021	58	56	52	-	50	45	57	52
Sat Aug 7 2021	55	54	50	-	49	44	55	50
Sun Aug 8 2021	53	53	48	48	47	44	53	48
Mon Aug 9 2021	58	54	52	51	49	43	57	52
Tue Aug 10 2021	59	55	52	-	49	44	58	52
Wed Aug 11 2021	60	-	52	-	-	-	60	52
Thu Aug 12 2021	60	52	53	-	48	-	58	53
Fri Aug 13 2021	54	51	51	49	48	44	54	51
Sat Aug 14 2021	52	50	46	47	48	43	51	46
Sun Aug 15 2021	50	55	45	-	-	-	52	45
Mon Aug 16 2021	55	56	49	-	48	-	56	49
Tue Aug 17 2021	54	50	48	48	47	43	53	48
Wed Aug 18 2021	56	51	48	49	47	43	55	48
Thu Aug 19 2021	54	50	47	48	47	43	54	47
Summary	57	54	50	48	48	43	56	50

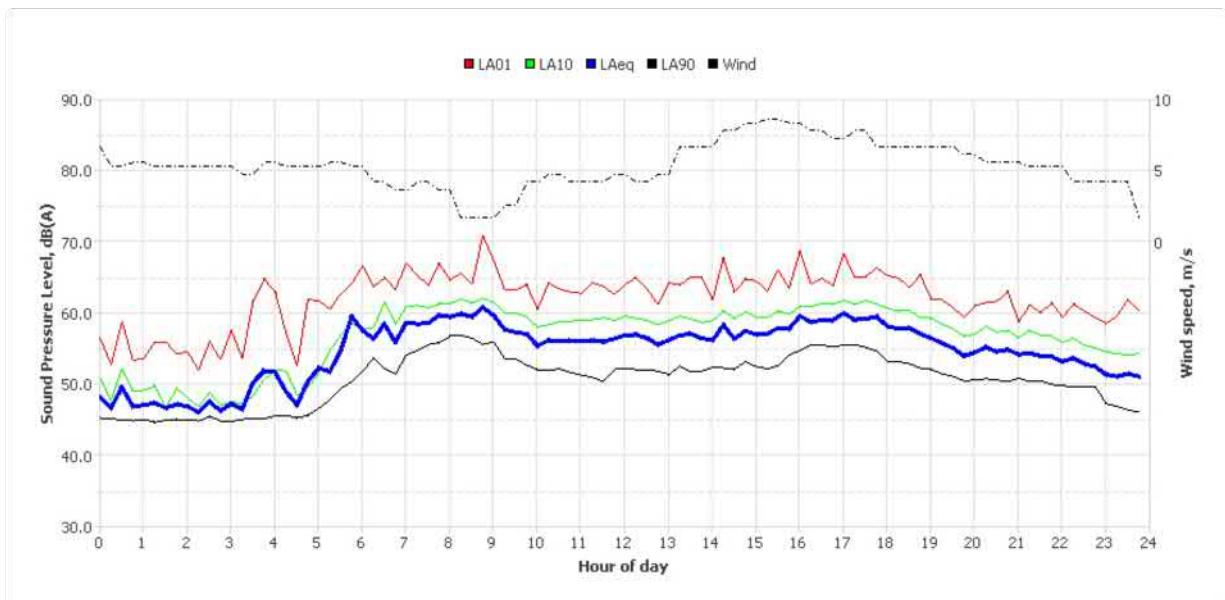
Note: Results denoted with '-' do not contain enough valid data for a value to be calculated. The data has been excluded either manually or automatically as a result of adverse weather conditions.

Logger Location	Logger Deployment Photo

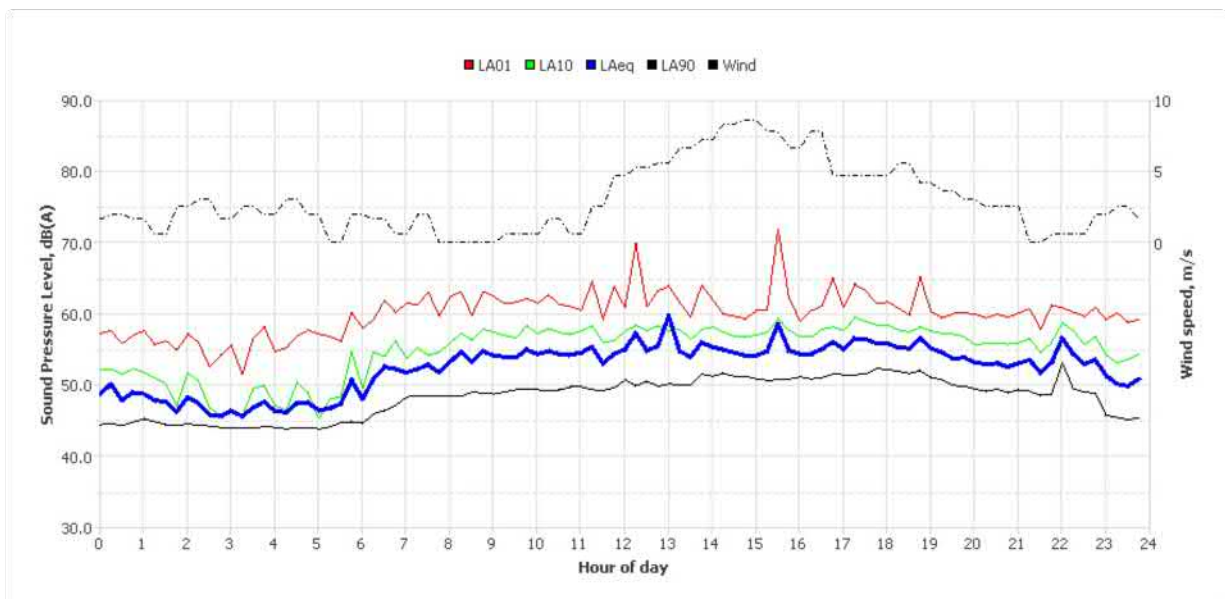
Thursday, 05 Aug 2021



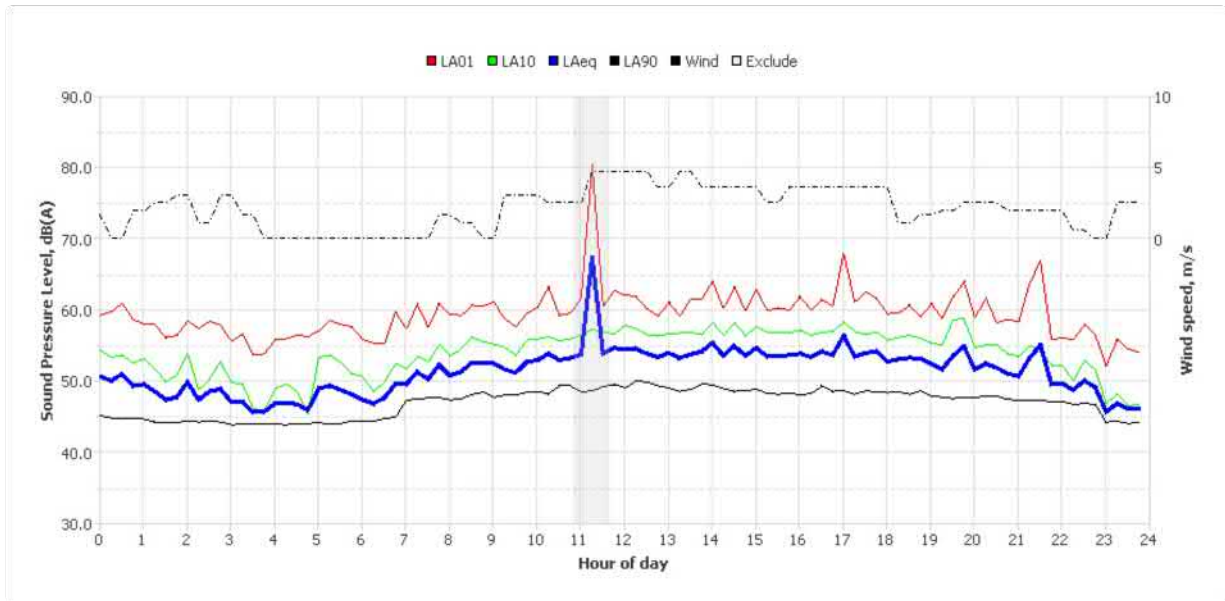
Friday, 06 Aug 2021



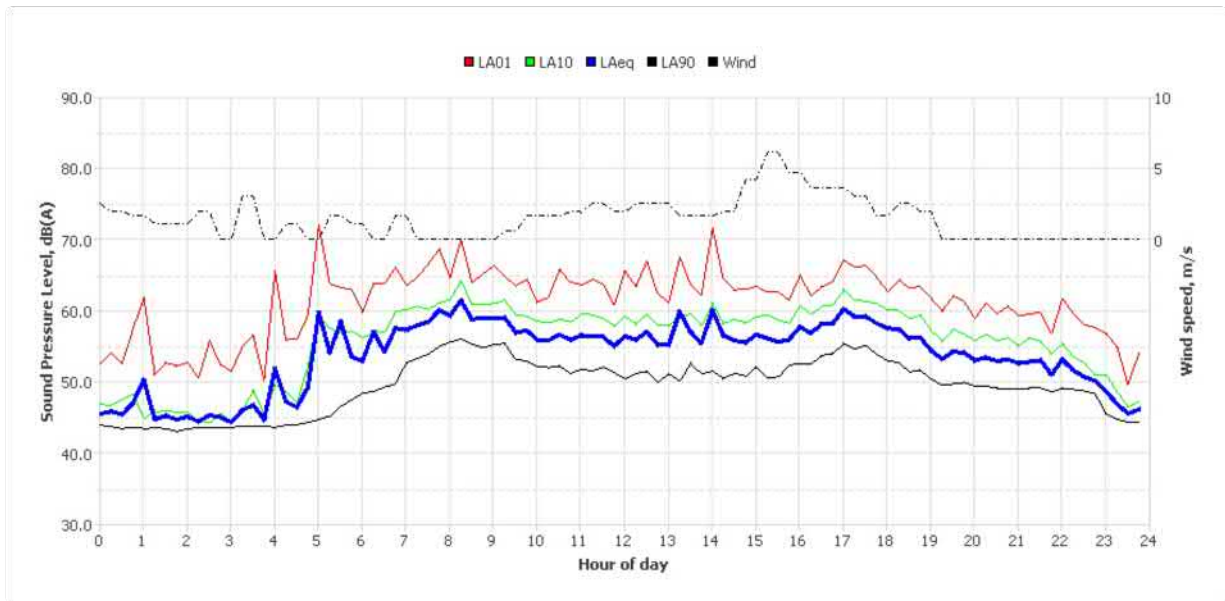
Saturday, 07 Aug 2021



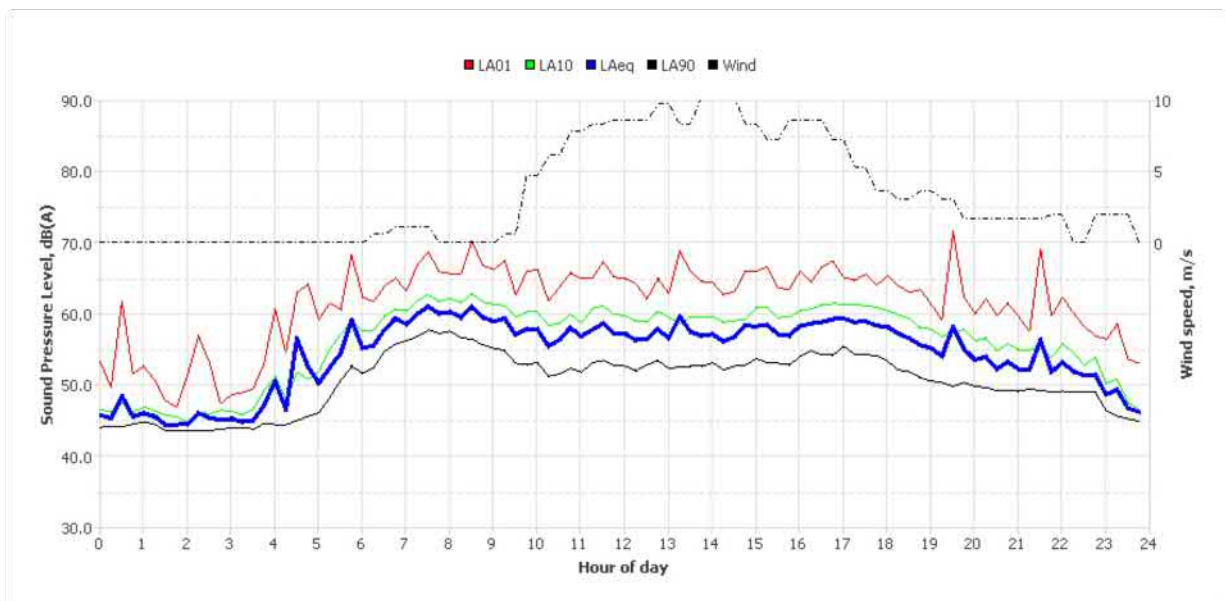
Sunday, 08 Aug 2021



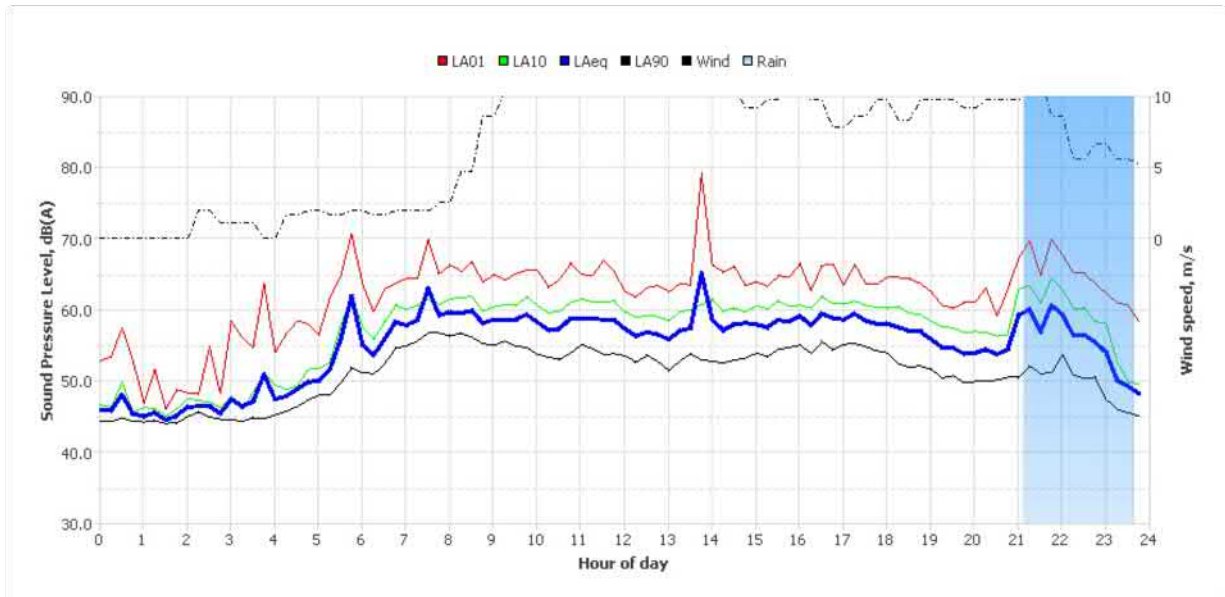
Monday, 09 Aug 2021



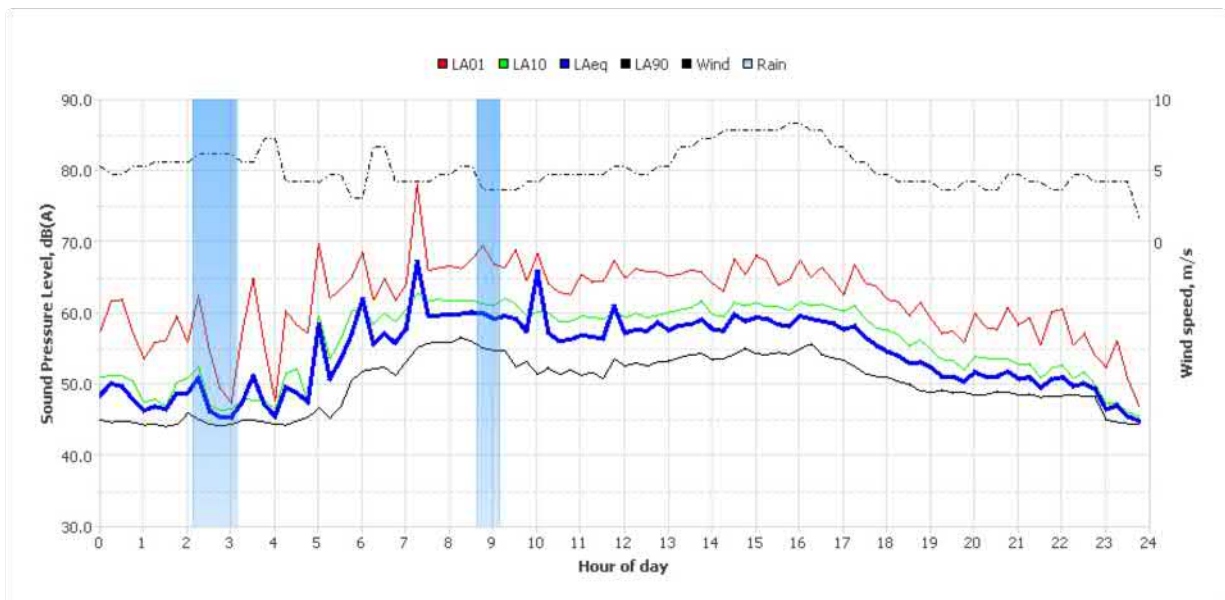
Tuesday, 10 Aug 2021



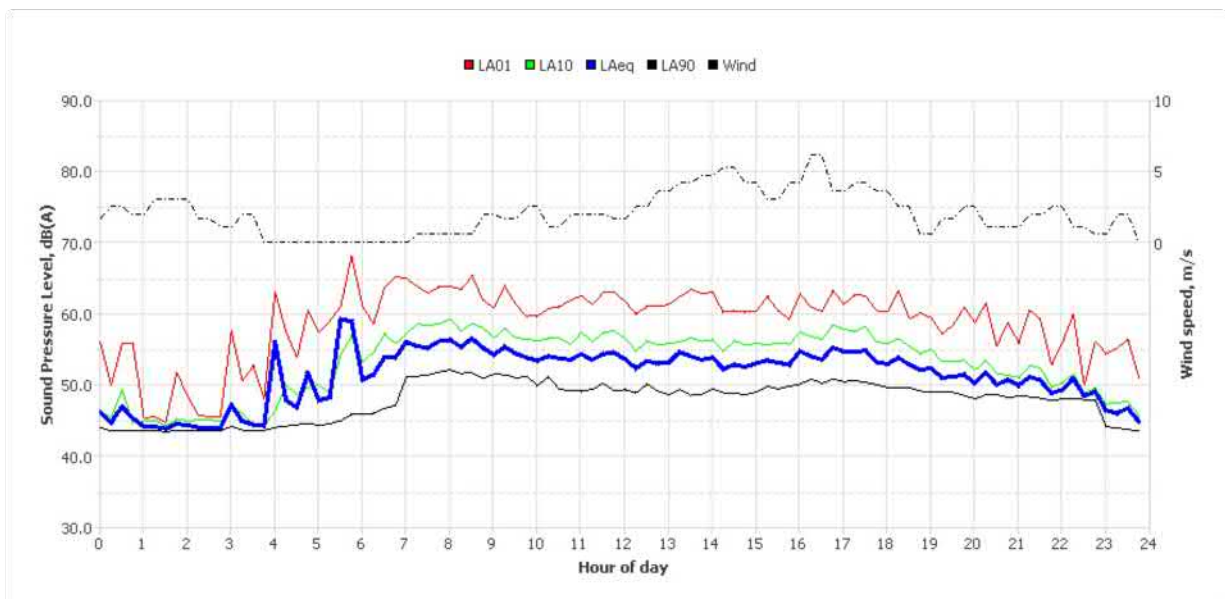
Wednesday, 11 Aug 2021



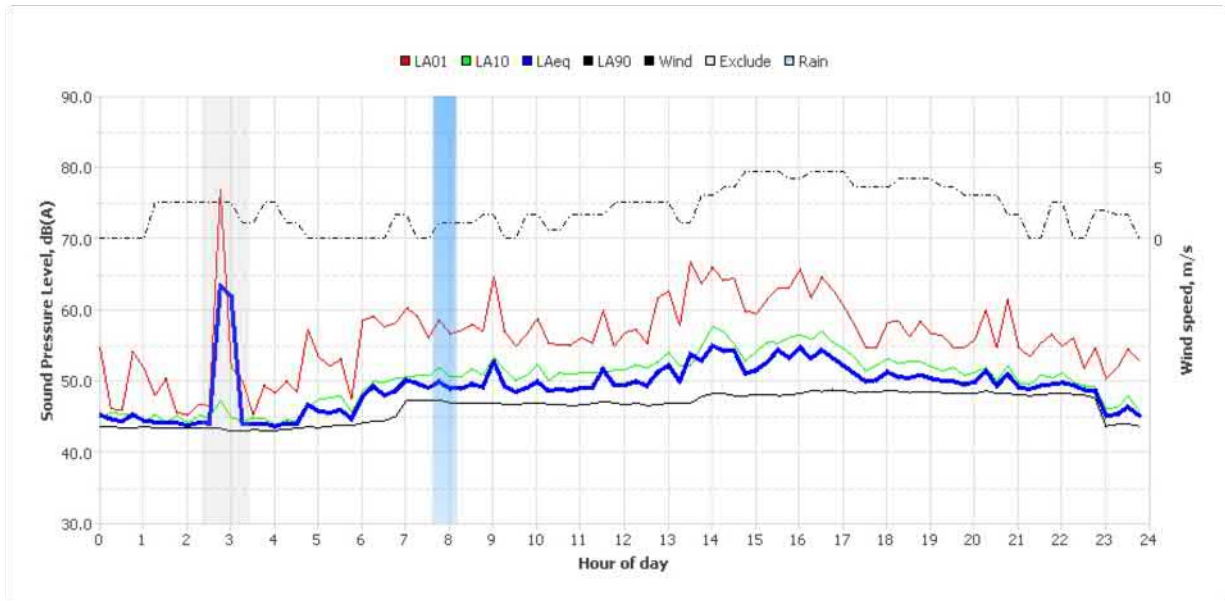
Thursday, 12 Aug 2021



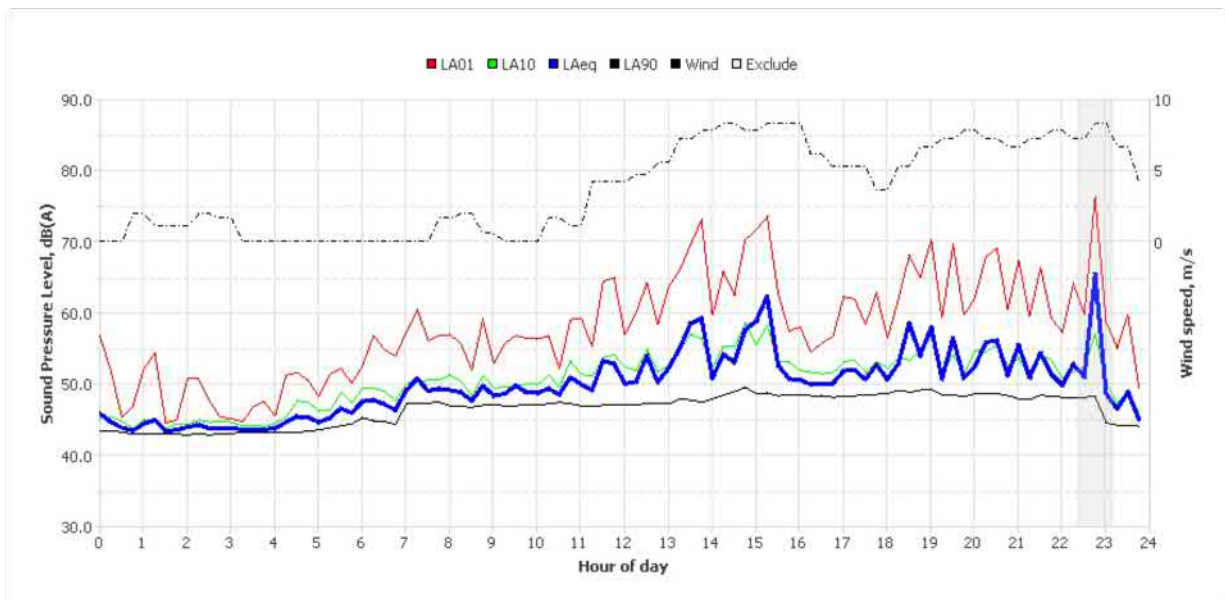
Friday, 13 Aug 2021



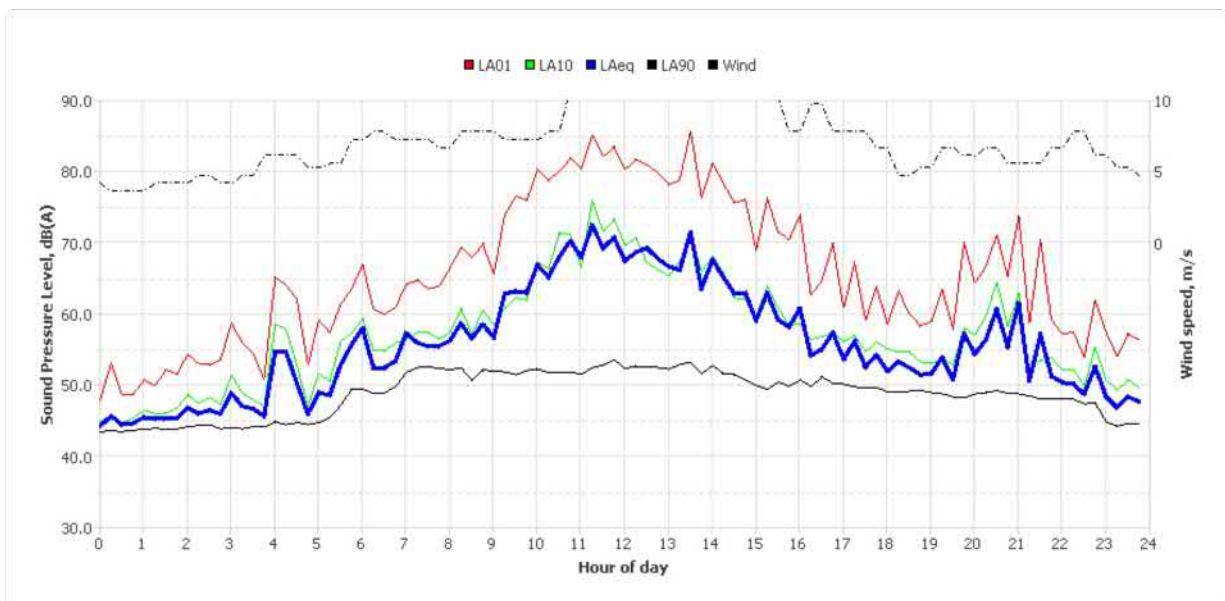
Saturday, 14 Aug 2021



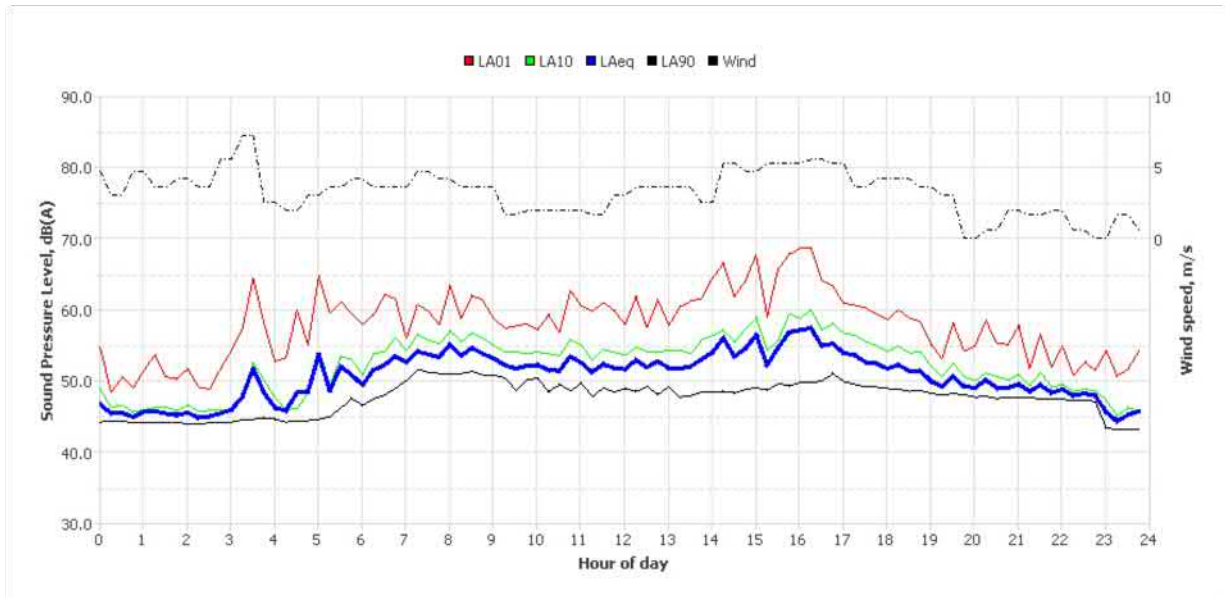
Sunday, 15 Aug 2021



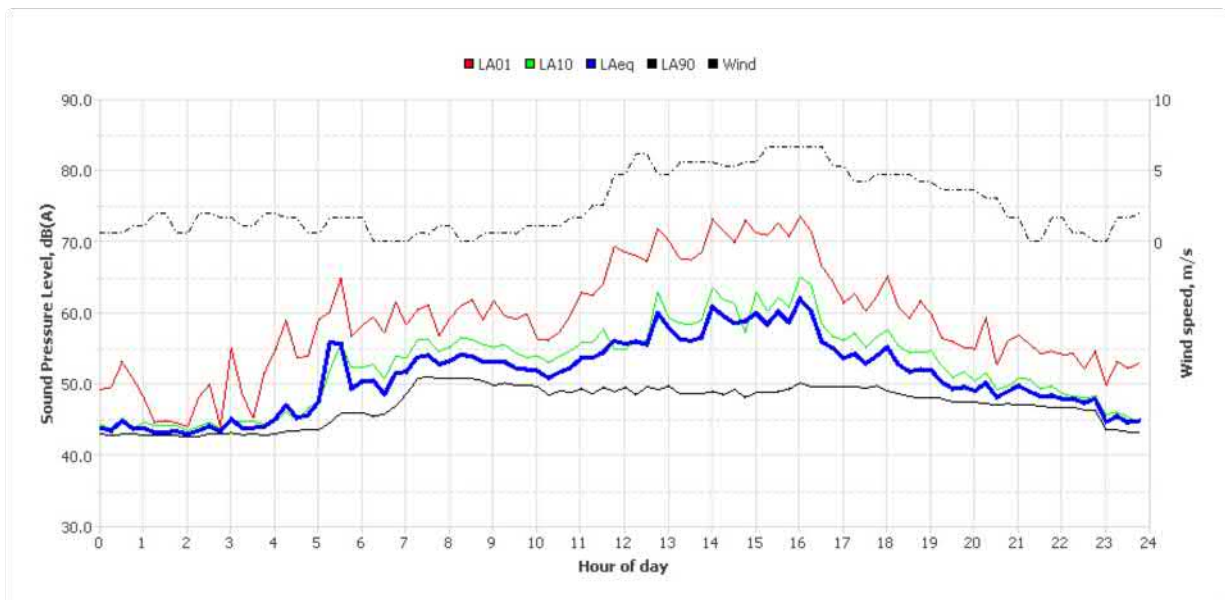
Monday, 16 Aug 2021



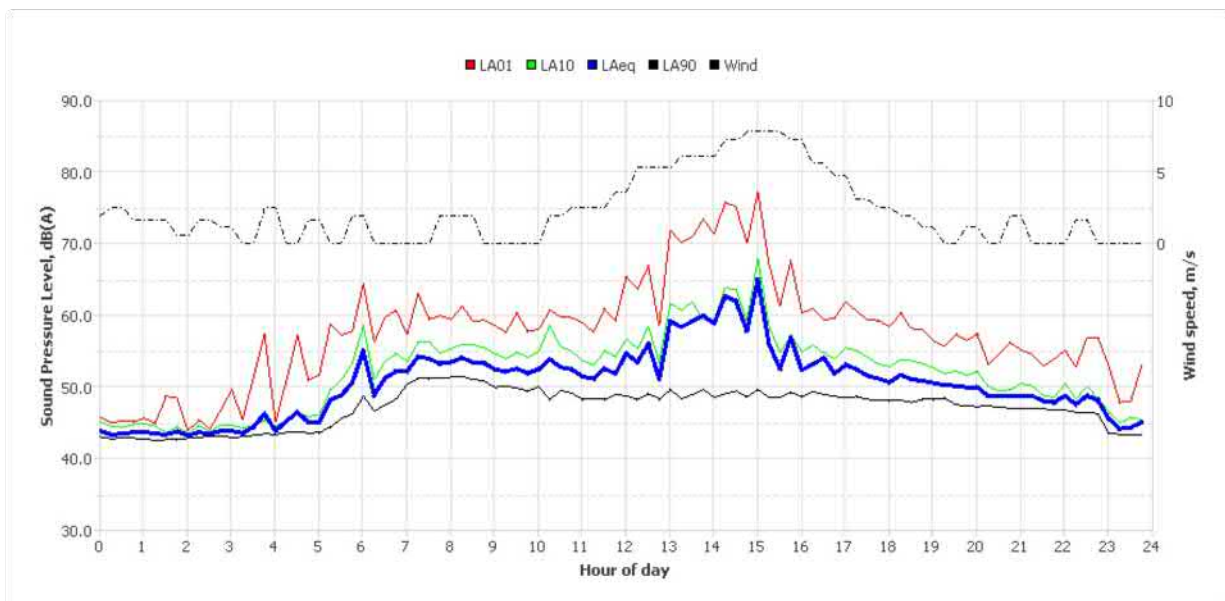
Tuesday, 17 Aug 2021



Wednesday, 18 Aug 2021



Thursday, 19 Aug 2021



Appendix C

Road traffic noise -
Assessed receivers

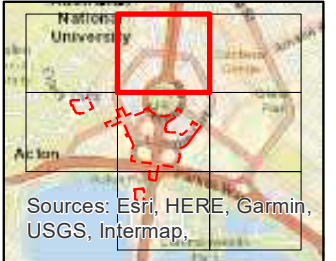


© Department of Customer Service 2020

Raising London Circuit - Assessed Road Traffic Noise Receivers



- Assessed Receiver
- RLC Impact Boundary



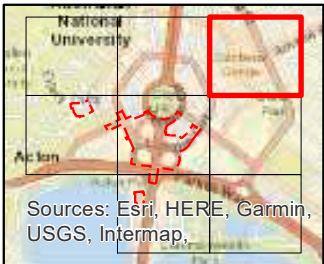


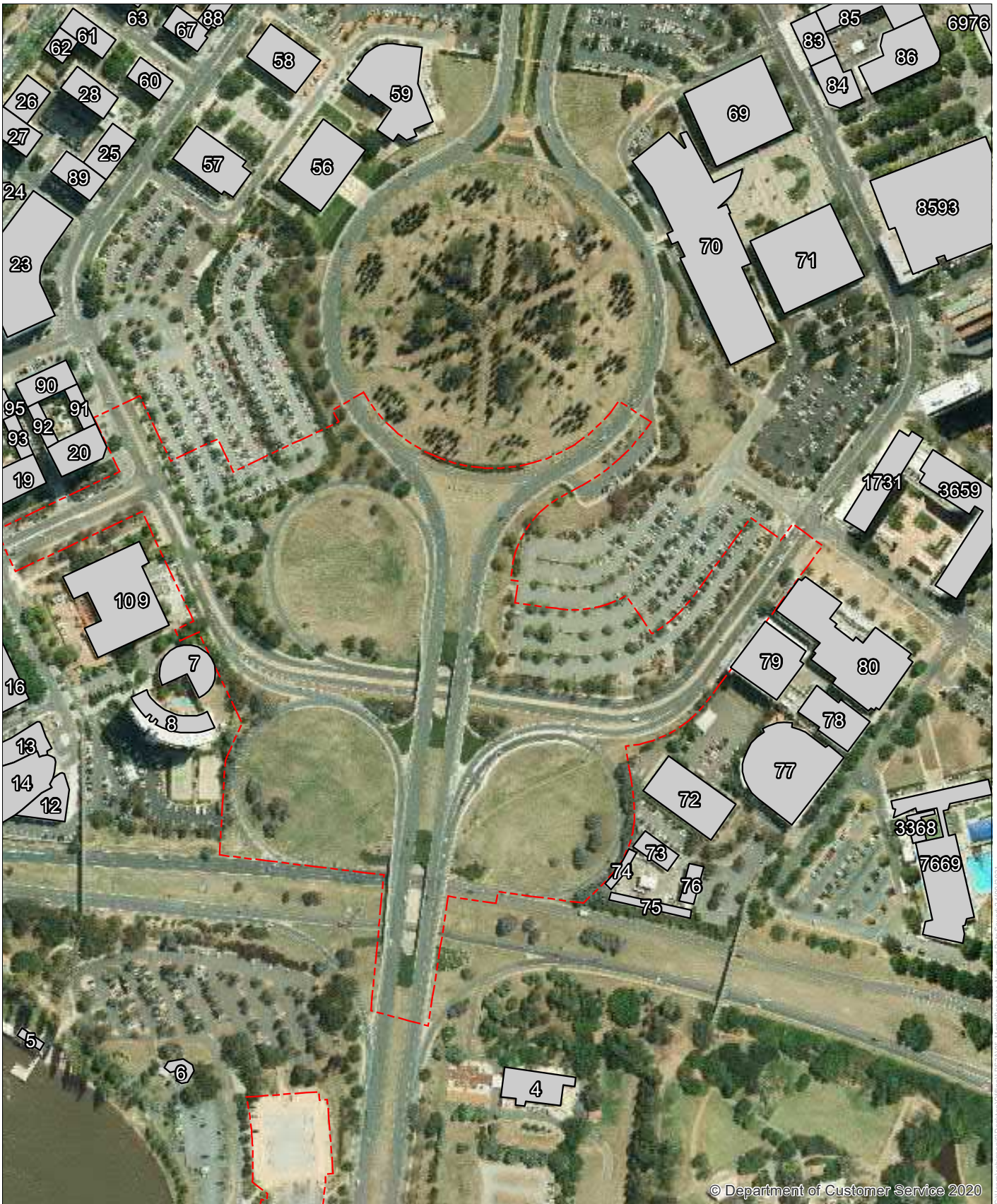
© Department of Customer Service 2020

Raising London Circuit - Assessed Road Traffic Noise Receivers



- Assessed Receiver
- RLC Impact Boundary



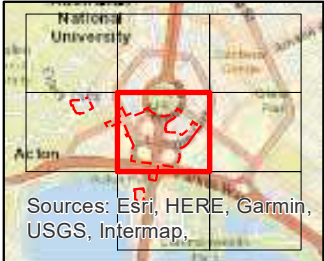


© Department of Customer Service 2020

Raising London Circuit - Assessed Road Traffic Noise Receivers



- Assessed Receiver
- RLC Impact Boundary



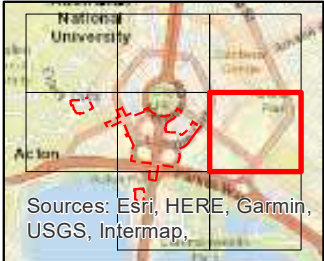
C:\Users\mchamberlain\Desktop\GIS\Images\LRSL2A\08_AssessedReceivers_Map.mxd 24/09/2021



Raising London Circuit - Assessed Road Traffic Noise Receivers



- Assessed Receiver
- RLC Impact Boundary



C:\Users\mchamberlain\Desktop\GIS\Illima\URS\2A\05_Maps\Receiver_Map.mxd On 10/24/2020 2:40:29 PM

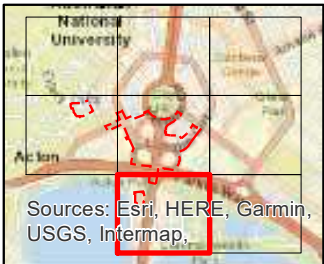


© Department of Customer Service 2020

Raising London Circuit - Assessed Road Traffic Noise Receivers



- Assessed Receiver
- RLC Impact Boundary



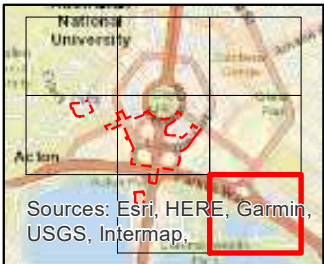
C:\Users\rcs\Documents\Drawings\01\Final\RLS2AV08_Maps\Receiver_Maps.mxd Data Source: 2/4/2021 2:21



Raising London Circuit - Assessed Road Traffic Noise Receivers



- Assessed Receiver
- RLC Impact Boundary



C:\Users\rcs\Documents\Drawings\01\Final\URS\24108_Maps\Receiver_Map.mxd Data Source: 2/4/2012 2:01

Appendix D

Road traffic noise levels

ID	Use	Worst affected façade	Criterion	Predicted Noise Levels LAeq(period) dB(A) - Design Year (2037)			Exceeds Criterion?
				2026 'No Build'	2036 'Build'	Change	
	Building additional text column	Direction	Criteria Day	2026_NB_Day	2036_B_Day	Change	Exceed?
12	Residential	E	65	69	69	0	Yes
13	Residential	NE	64	64	63	-0.4	No
14	Residential	SE	65	68	67	-0.1	Yes
19	Residential	SE	62	62	60	-1.3	No
20	Residential	NE	65	67	65	-1.8	No
77	Residential	W	64	64	63	-1.1	No
86	Residential	SW	61	61	60	-1.3	No
90	Residential	NE	65	66	65	-1.8	No
91	Residential	NE	65	67	65	-1.8	No
92	Residential	SW	56	51	50	-0.3	No
93	Residential	NE	47	42	40	-1.1	No
94	Residential	SW	56	51	51	-0.2	No
95	Residential	NW	57	52	51	-1.4	No
985	Residential	SW	42	37	36	-0.9	No
989	Residential	SE	55	50	49	-0.7	No
2191	Residential	SW	57	52	52	-0.3	No
2389	Residential	SW	47	42	42	-0.4	No
3088	Residential	S	57	52	52	-0.2	No
3562	Residential	SW	44	39	38	-0.6	No
3719	Residential	S	43	38	37	-0.7	No
4409	Residential	NE	52	47	46	-0.6	No
4529	Residential	SE	54	49	49	-0.5	No
5055	Residential	SW	44	39	38	-0.7	No
5348	Residential	SE	59	54	54	-0.1	No
5743	Residential	NW	42	37	36	-1	No
6207	Residential	SW	57	52	52	-0.3	No
6656	Residential	NW	42	37	36	-0.9	No
6786	Residential	E	56	51	51	-0.1	No
6932	Residential	NW	42	37	37	-0.9	No
7473	Residential	SE	54	49	48	-0.5	No
7867	Residential	E	54	49	49	-0.5	No
8484	Residential	SW	42	37	37	-0.9	No
8494	Residential	SW	48	43	42	-0.3	No
8790	Residential	S	62	62	62	-0.2	No
9198	Residential	SE	55	50	49	-0.8	No

Appendix E

Out-of-hours work plan

Out of Hours Works Plan #0001

Key Contacts (name, position, mobile number and email)

Supervisor	
Engineering	
Environment	
Communications	

Scope of Out of Hours Works

Location (Map at Appendix A)	
Justification for OoHW	
Activities to be Undertaken	
Construction Equipment	
Relevant TTMP/s	
Dates, Times and expected Duration	

Qualitative Noise and Vibration Assessment

Sensitive Receivers

Identified sensitive receivers¹ (Map at Appendix A)	
---	--

Pre-mitigation noise impacts

Noise source (Plant or equipment including size)	Will be used during works?	Noise heard at sensitive receivers			
		Is the noise loud, in absolute terms, or relative to other noises in the area?	Does the noise include tones or impulses? <i>(Tonal noise commonly has a prominent frequency and single pitch e.g. reversing beepers, alarms, grinding metal, screeching of mechanical plant. Impulse noises are short sharp discrete noise events such as bangs, clicks or thumps.)</i>	Sound Pressure Level, dB(A) at approximately 10m.	Does the noise occur at times that interfere with sleep or comfort?
Commonly used plant/equipment on the project:					
Vac Truck	<input type="checkbox"/>				
Road Saw	<input type="checkbox"/>				
Telehandler	<input type="checkbox"/>				
Lighting Towers	<input type="checkbox"/>				
Light Vehicles	<input type="checkbox"/>				
MR Trucks	<input type="checkbox"/>				
Excavator	<input type="checkbox"/>				
HR Trucks	<input type="checkbox"/>				
Compaction Equipment	<input type="checkbox"/>				
Roller	<input type="checkbox"/>				
Asphalt paver	<input type="checkbox"/>				
Line marking truck	<input type="checkbox"/>				
Tipper truck	<input type="checkbox"/>				
Concrete Pumps	<input type="checkbox"/>				
Concrete Vibrators	<input type="checkbox"/>				
OTHER [please insert below]					
	<input type="checkbox"/>				
	<input type="checkbox"/>				
	<input type="checkbox"/>				
	<input type="checkbox"/>				

¹ Sensitive receivers include residential (including hotels and motels etc.), education institutions (schools, child-care centres etc.), places of worship, outdoor recreation areas). Commercial and industrial receivers are not considered sensitive to airborne noise impacts.

Mitigation measures

	No	Yes
Part C - Are the proposed OoHW with implementation of mitigation measures likely exceed the applicable noise goals?	<input type="checkbox"/>	<input type="checkbox"/>

Contingencies

In certain circumstances, alternative work methodologies may require consideration during the course of out of hours works. Where alternative work methodologies do not materially change the nature of the impacts (noise, light spill, access etc), and at the discretion of the Site Supervisor, these alternative work methodologies may be used, provided they are documented below:

Alternative work method	Reason	Site Supervisor Sign-off

Other Information

If the works were requested to be conducted out of normal working hours by MPC or another ACT Government dept please provide details of that request below.

Date Received	Nature of the Request	Response

Consultation with Affected Receivers and Stakeholders (SPR31 5.2.2)

Please include detail of the communications activities proposed to be undertaken and include a draft copy of the notification at Appendix B:

<u>Comments:</u>

In addition please answer the following questions:

	No	Yes
Part D - Are the proposed works complex or potentially contentious or work that includes major road closures, disruptions to major events, removal of trees or pollution?	<input type="checkbox"/>	<input type="checkbox"/>
Part E – Has the Territory directed that an issues-specific Communications Action Plan be developed?	<input type="checkbox"/>	<input type="checkbox"/>

Traffic Management

	No	Yes
Part F – Do the works require any temporary traffic management arrangements?	<input type="checkbox"/>	<input type="checkbox"/>
Part G – (If yes to Part F): Have the works been through the Traffic and Transport Liaison Group (TTLG) submission process?	<input type="checkbox"/>	<input type="checkbox"/>
Part H – (If yes to Part G): Are required Temporary Traffic Management Plans (TTMPs) approved by Roads ACT?	<input type="checkbox"/>	<input type="checkbox"/>
Part I – do the works require major diversions or lane closures that may affect action buses or other ACT stakeholders	<input type="checkbox"/>	<input type="checkbox"/>
<u>Comments:</u>		

Out of Hours Works Approval

	Approved	Signature	Name	Approval Date
(Contractor) Environment Manager (or delegate)	<input type="checkbox"/>			
(Contractor) Communications and Stakeholder Manager (or delegate)	<input type="checkbox"/>			
(Contractor) Deputy Project Director (or delegate)	<input type="checkbox"/>			
Territory Representative (or delegate)	<input type="checkbox"/>			

Conditions for Out of Hours Works Approval

- 1.

Appendix A

Out of Hours Works location and potentially affected sensitive receivers

Appendix B

Community and Stakeholder Notifications and Information